

VILLAGE OF OAK PARK COLLISION DIAGRAM

HISTORICAL DATA - JAN 1995 - DEC 1997 N-S STOP INSTALLED 11-06-98 199 -1997 # OF CRASHES=3, ADT=4998 1997 CRASH RATE=0.48 Acc/MEV 1997 CRITICAL CRASH RATE=0.686 Acc/MEV 2017-2019 # OF CRASHES=1 2019 CRASH RATE=0.182 Acc/MEV <div style="text-align: center; margin-top: 20px;"> </div>	Taylor Ave	<div style="border: 1px solid black; width: 20px; height: 20px; margin: 0 auto;"></div>	<div style="text-align: center; margin-top: 20px;"> </div> <div style="text-align: center; margin-top: 20px;"> 01-14-17 10:30 Unkn - Unkn </div>
<div style="text-align: right; margin-right: 50px;"> <u>Augusta St</u> </div>			
2017=1 2018=0 2019=0	Taylor Ave	<div style="text-align: center; margin-top: 20px;"> </div>	
SYMBOLS		TYPES OF COLLISIONS	
<div style="display: flex; align-items: flex-start;"> <div style="margin-right: 10px;"> <div style="display: flex; align-items: center; margin-top: 5px;"> <div style="width: 15px; height: 15px; border: 1px solid black; margin-right: 5px;"></div> <div style="margin-right: 10px;"> </div> </div> </div> <div> MOVING VEHICLE BACKING VEHICLE PEDESTRIAN PARKED VEHICLE FIXED OBJECT FATAL ACCIDENT INJURY ACCIDENT </div> </div>		<div style="display: flex; align-items: flex-start;"> <div style="margin-right: 10px;"> </div> <div> REAR END HEAD ON SIDE SWIPE OUT OF CONTROL LEFT TURN </div> </div> <div style="margin-top: 10px;"> </div>	
		RIGHT ANGLE 1. Date and Time 2. Weather and Road Surface Conditions	
INTERSECTION of <u>Taylor Ave</u> and <u>Augusta St</u> PERIOD: <u>36 Months</u> FROM: <u>January 1, 2017</u> TO: <u>December 31, 2019</u> BY: <u>JAJ</u> DATE: <u>June 8, 2022</u> NO SCALE			

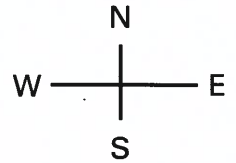
VILLAGE OF OAK PARK COLLISION DIAGRAM

<p>HISTORICAL DATA - JAN 1995 - DEC 1997 N-S STOP INSTALLED 11-06-98 199 -1997 # OF CRASHES=3, ADT=4998 1997 CRASH RATE=0.48 Acc/MEV 1997 CRITICAL CRASH RATE=0.686 Acc/MEV 2019-2022 # OF CRASHES=2 2019 CRASH RATE=0.365 Acc/MEV</p>	<p style="writing-mode: vertical-rl; transform: rotate(180deg);">Taylor Ave</p>	<div style="text-align: center;"> </div>	
<p>2019 = 0 2020 = 2 2021 = 0 2022 = 0</p>	<p style="writing-mode: vertical-rl; transform: rotate(180deg);">Taylor Ave</p>	<div style="text-align: center;"> </div>	
<div style="display: flex; justify-content: space-around; align-items: center;"> <div style="text-align: center;"> <p>11-26-20 06:17 Clear - Dry</p> <p>06-19-20 17:35 Clear - Dry</p> </div> <div style="text-align: right;"> <p>Augusta St</p> </div> </div>			
<p>SYMBOLS</p>		<p>TYPES OF COLLISIONS</p>	
<div style="display: flex; align-items: center;"> MOVING VEHICLE BACKING VEHICLE BICYCLIST PARKED VEHICLE FIXED OBJECT FATAL ACCIDENT INJURY ACCIDENT </div>		<div style="display: flex; align-items: center;"> REAR END HEAD ON SIDE SWIPE OUT OF CONTROL LEFT TURN </div>	
<p>INTERSECTION of <u>Taylor Ave</u> and <u>Augusta St</u></p>		<p>PERIOD: 36 Months FROM: <u>June 1, 2019</u> TO: <u>May 31, 2022</u></p>	
<p>BY: <u>JAJ</u> DATE: <u>June 8, 2022</u></p>		<p>NO SCALE</p>	

VILLAGE OF OAK PARK COLLISION DIAGRAM

<p>HISTORICAL DATA - JAN 1996-DEC 1998</p> <p>N-S STOP INSTALLED 03-24-2000</p> <p>1996-1998 # OF CRASHES=5, ADT=1433</p> <p>1997 CRASH RATE=3.186 Acc/MEV</p> <p>1997 CRITICAL CRASH RATE=0.860 Acc/MEV</p> <p>2017-2019 # OF CRASHES=1</p> <p>2019 CRASH RATE=0.203 Acc/MEV</p>	<p>09-03-18 16:44</p> <p>Rain - Wet</p>	
	<p style="writing-mode: vertical-rl; transform: rotate(180deg);">Taylor Ave</p>	<p>Iowa St</p>
<p>2017=0</p> <p>2018=1</p> <p>2019=0</p>		
SYMBOLS	TYPES OF COLLISIONS	
<div style="display: flex; align-items: center;"> <div style="margin-right: 10px;"> </div> <div> <p>MOVING VEHICLE</p> <p>BACKING VEHICLE</p> <p>PEDESTRIAN</p> <p>PARKED VEHICLE</p> <p>FIXED OBJECT</p> <p>FATAL ACCIDENT</p> <p>INJURY ACCIDENT</p> </div> </div>	<div style="display: flex; align-items: center;"> <div style="margin-right: 10px;"> </div> <div> <p>REAR END</p> <p>HEAD ON</p> <p>SIDE SWIPE</p> <p>OUT OF CONTROL</p> <p>LEFT TURN</p> </div> </div>	<div style="display: flex; align-items: center;"> <div style="margin-right: 10px;"> </div> <div> <p>RIGHT ANGLE</p> <p>1. Date and Time</p> <p>2. Weather and Road Surface Conditions</p> </div> </div>
<p>INTERSECTION of <u>Taylor Ave</u> and <u>Iowa St</u></p> <p>PERIOD: <u>36 Months</u> FROM: <u>January 1, 2017</u> TO: <u>December 31, 2019</u></p> <p>BY: <u>JAJ</u> DATE: <u>June 8, 2022</u> NO SCALE</p>		

VILLAGE OF OAK PARK COLLISION DIAGRAM



HISTORICAL DATA - JAN 1996-DEC 1998
 N-S STOP INSTALLED 03-24-2000
 1996-1998 # OF CRASHES=5, ADT=1433
 1997 CRASH RATE=3.186 Acc/MEV
 1997 CRITICAL CRASH RATE=0.860 Acc/MEV
 2019-2022 # OF CRASHES=0
 2022 CRASH RATE=0.000 Acc/MEV

NO REPORTED CRASHES

Iowa St

Taylor Ave



2019=0
 2020=0
 2021=0
 2022=0

SYMBOLS

- ← MOVING VEHICLE
- ←←← BACKING VEHICLE
- - - PEDESTRIAN
- ▣ PARKED VEHICLE
- FIXED OBJECT
- FATAL ACCIDENT
- INJURY ACCIDENT

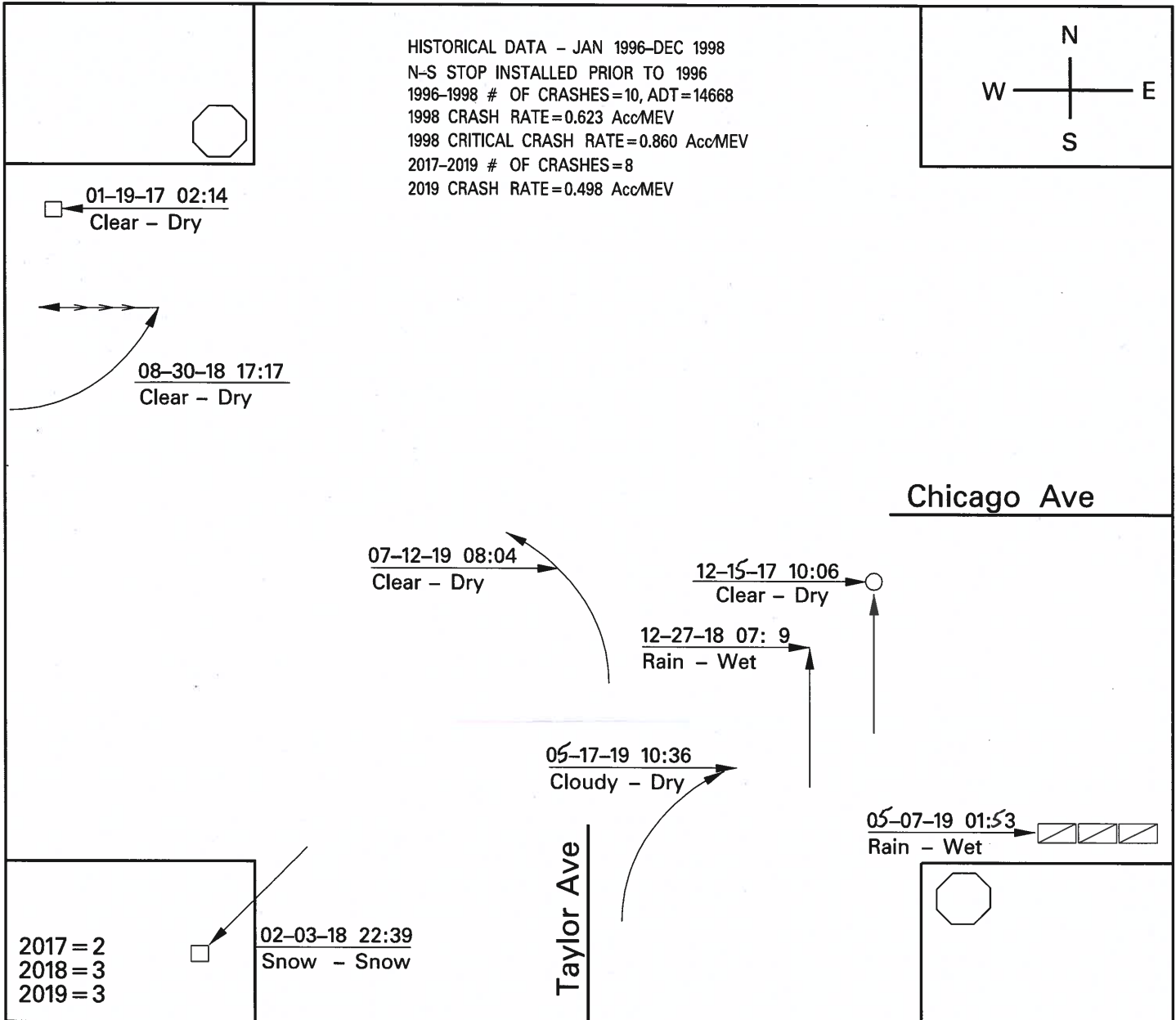
TYPES OF COLLISIONS













- ← REAR END
- HEAD ON
- ← SIDE SWIPE
- ← OUT OF CONTROL
- ← LEFT TURN

- RIGHT ANGLE
1. Date and Time
 2. Weather and Road Surface Conditions

INTERSECTION of Taylor Ave and Iowa St
 PERIOD: 36 Months FROM: June 1, 2019 TO: May 31, 2022
 BY: JAJ DATE: June 8, 2022 NO SCALE

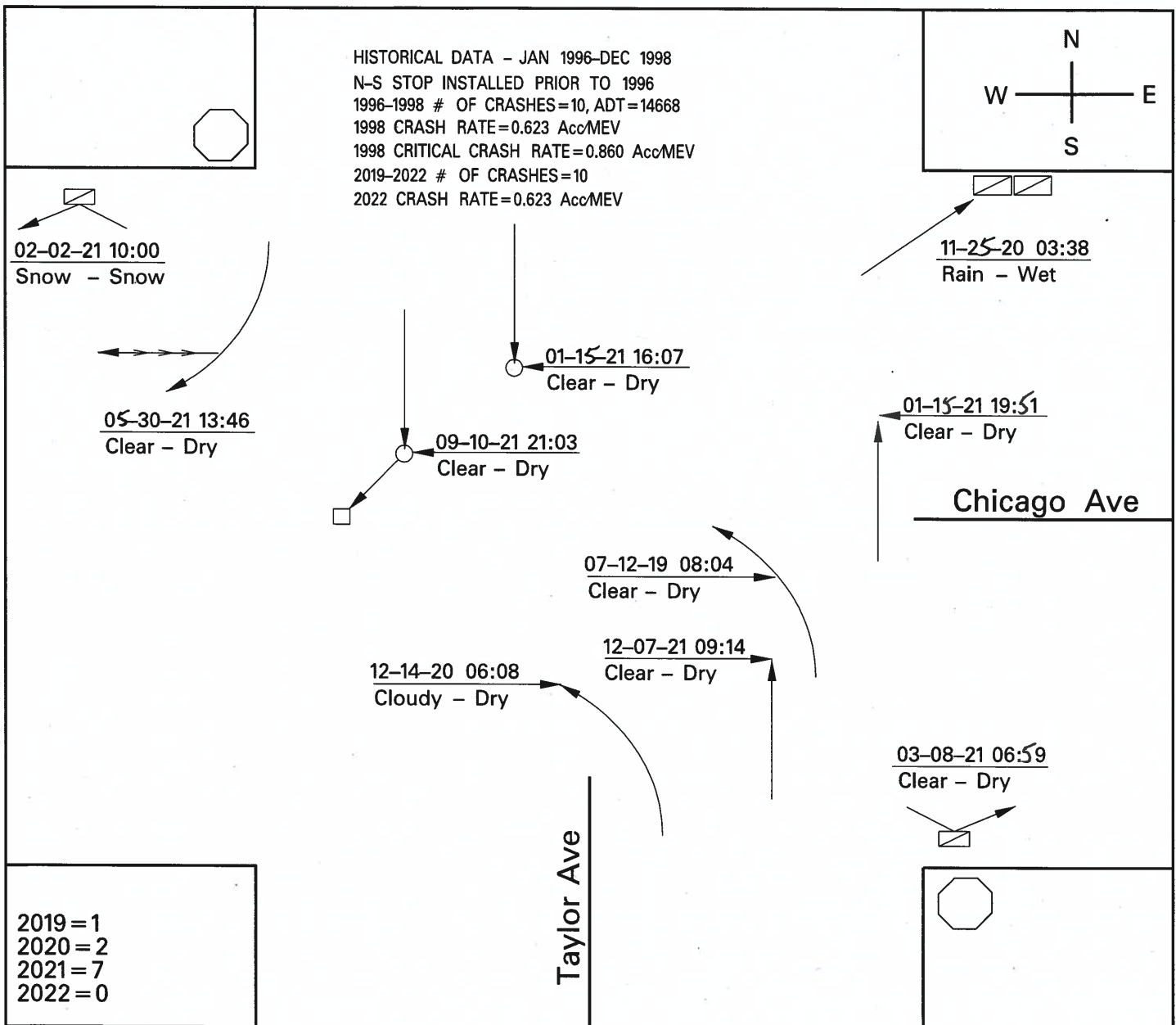
VILLAGE OF OAK PARK COLLISION DIAGRAM

















SYMBOLS		TYPES OF COLLISIONS	
 MOVING VEHICLE  BACKING VEHICLE  PEDESTRIAN  PARKED VEHICLE  FIXED OBJECT  FATAL ACCIDENT  INJURY ACCIDENT		 REAR END  HEAD ON  SIDE SWIPE  OUT OF CONTROL  LEFT TURN	<p>RIGHT ANGLE</p> <ol style="list-style-type: none"> Date and Time Weather and Road Surface Conditions

INTERSECTION of Taylor Ave and Chicago Ave
 PERIOD: 36 Months FROM: January 1, 2017 TO: December 31, 2019
 BY: JAJ DATE: June 8, 2022 NO SCALE

VILLAGE OF OAK PARK COLLISION DIAGRAM



SYMBOLS		TYPES OF COLLISIONS	
      	<p>MOVING VEHICLE</p> <p>BACKING VEHICLE</p> <p>PEDESTRIAN</p> <p>PARKED VEHICLE</p> <p>FIXED OBJECT</p> <p>FATAL ACCIDENT</p> <p>INJURY ACCIDENT</p>	     	<p>REAR END</p> <p>HEAD ON</p> <p>SIDE SWIPE</p> <p>OUT OF CONTROL</p> <p>LEFT TURN</p>
		<p> RIGHT ANGLE</p> <p>1. Date and Time</p> <p>2. Weather and Road Surface Conditions</p>	

INTERSECTION of Taylor Ave and Chicago Ave

PERIOD: 36 Months FROM: June 1, 2019 TO: May 31, 2022

BY: JAJ DATE: June 8, 2022 NO SCALE