

P.I.N.:
16-17-131-013-0000

Prepared by and Return to:

Village Attorney
Village of Oak Park
123 Madison Street
Oak Park, Illinois 60302



Doc# 2211715031 Fee \$88.00

RHSP FEE: \$9.00 RPRF FEE: \$1.00

KAREN A. YARBROUGH

COOK COUNTY CLERK

DATE: 04/27/2022 02:47 PM PG: 1 OF 35

(for Recorder's Use only)

ORDINANCE NUMBER 22-3

AN ORDINANCE GRANTING A SPECIAL USE PERMIT FOR A MAJOR PLANNED DEVELOPMENT CONTAINING A SIX STORY RESIDENTIAL BUILDING CONSISTING OF 45 DWELLING UNITS AND PARKING AT THE PROPERTY LOCATED AT 7 VAN BUREN AVENUE

Legal Description: Lots 1 AND THE NORTHERN HALF OF LOT 2 IN BLOCK 2 IN H.W. AUSTIN'S SUBDIVISION OF BLOCK 2 AND 3 OF JAMES B. HOBBS'S SUBDIVISION OF PART OF THE SOUTHEAST QUARTER POF THE NORTHWEST QUARTER OF SECTION 17, TOWNSHIP 39 NORTH, RANGE 13, EAST OF THE THRID PRINCIPAL MERIDIAN, IN COOK COUNTY, ILLINOIS. Vacation Area: ALSO INCLUDES THE PART OF THE SOUTHEAST QUARTER OF SECTION 17, TOWNSHIP 38 NORTH, RANGE 13 EAST OF THE THIRD PRINCIPAL MERIDIAN, BEING DESCRIBED AS FOLLOWS: BEGINNING AT THE NORTHEAST CORNER OF LOT 1 IN H.W. AUSTIN'S SUBDIVISION, THENCE SOUTH 88 DEGREES 24 MINUTES 45 SECONDS WEST ALONG THE NORTH LINE OF SAID LOT 1, 122.52 FEET TO THE NORTHWEST CORNER OF SAID LOT 1; THENCE NORTH 01 DEGREES 57 MINUTES 46 SECONDS WEST ALONG THE NORTHERLY EXTENSION OF THE WEST LINE OF SAID LOT 1, 15.00 FEET TO A LINE PARALLEL WITH AND 15.00 FEET PERPENDICULARLY DISTANT NORTHERLY OF SAID NORTH LINE; THENCE NORTH 88 DEGREES 24 MINUTES 45 SECONDS EAST ALONG SAID PARALLEL LINE, 122.52 FEET TO THE NORTHERLY EXTENSION OF THE EAST LINE OF SAID LOT 1; THENCE SOUTH 01 DEGREES 58 MINUTES 13 SECONDS EAST ALONG SAID NORTHERLY EXTENSION, 15.00 FEET TO THE POINT OF BEGINNING, IN COOK COUNTY, ILLINOIS.

ORDINANCE

AN ORDINANCE GRANTING A SPECIAL USE PERMIT FOR A MAJOR PLANNED DEVELOPMENT CONTAINING A SIX STORY RESIDENTIAL BUILDING CONSISTING OF 45 DWELLING UNITS AND PARKING AT THE PROPERTY LOCATED AT 7 VAN BUREN AVENUE

WHEREAS, on or about August 23, 2021, Oak Park Residence Corporation (“Petitioner”) filed an application with the Village of Oak Park (“Village”) for a special use permit for a major planned development to construct a six-story residential building with forty-five (45) dwelling units and parking at the property located at 7 Van Buren Avenue (“Property”); and

WHEREAS, on, October 7, 2021, November 4, 2021, December 2, 2021 and December 16, 2021 the Plan Commission held a public hearing on the application; and

WHEREAS, on September 22, 2021 notice of the public hearing was published in *Wednesday Journal*, a newspaper of general circulation in the Village; and

WHEREAS, notice of the public hearing was posted at the Property and letters were also mailed by the Applicant to property owners for properties within three hundred feet (300’) of the Property advising them of the proposed major planned development and the public hearing to be held; and

WHEREAS, the Plan Commission recommended that the special use planned for the major planned development and associated allowances be approved for the Property by a vote of five (5) in favor and three (3) against; and

WHEREAS, the Village Board has received and reviewed the Findings of Fact and Recommendation of the Plan Commission and adopts the Findings of Fact except as modified herein; and

WHEREAS, the Village Board finds that the application and building design and site plan meets the objectives and standards for a major planned development set forth in Section 14.5(A) and Section 14.5(H) of the Village of Oak Park Zoning Ordinance, as amended (“Zoning Ordinance”), and are approved; and

WHEREAS, the President and Board of Trustees have determined that the special use permit for the major planned development and associated allowances set forth in the Petitioner’s application and the Petitioner’s building design and site plan should be granted pursuant to a majority vote of the President and Board of Trustees and is in the best interests of the Village subject to the terms and conditions set forth in this Ordinance.

NOW THEREFORE, BE IT ORDAINED by the President and Board of Trustees of the Village of Oak Park, County of Cook, Illinois, in the exercise of their home rule powers, as follows:

Section 1. Recitals Incorporated. The above recitals are incorporated herein as though fully set forth.

Section 2. Adoption of Findings of Fact and Conditions. The Plan Commission's Findings of Fact, together with all reports and exhibits submitted as part of the public hearing, are hereby incorporated by reference herein and are adopted and approved.

Section 3. Approval of a Special Use Permit for a Major Planned Development. The application for a special use permit for a major planned development as submitted by the Petitioner is approved in accordance with the application on file with the Village, including the requested allowances, subject to the conditions set forth in the Findings of Fact report.

Section 4. Revision to Village Zoning Map. The Zoning Administrator is hereby authorized and directed to revise the Official Zoning Map of the Village to reflect the existence and boundaries of the new planned development authorized herein by the special use permit.

Section 5. Planned Development Time Limits. The planned development approved herein is subject to the time limits for the application for a building permit and commencement of construction set forth in Section 14.5(G)(2-3) of the Village Zoning Ordinance.

Section 6. Sale or Transfer of Property. At least forty-five (45) days prior to any sale or transfer of ownership of the Property, the Petitioner shall provide the Village with the name of any future owner(s) of the Property and proof that the new owner(s) has the financial capabilities to complete the planned development approved herein, which may include the posting of a bond or other surety with the Village. Additionally, any new owner(s) shall be required to provide proof to the Village that the new owner(s) has read and understands this Ordinance and the incorporated Findings of Fact and Recommendation and shall execute a Transferee Assumption Agreement or similar agreement that binds the new owner(s) to the terms of said documents and said agreement shall be subject to the review and approval of the Village Attorney. If the new owner(s) fails to meet the conditions of this Section, the approvals granted herein shall be null and void.

Section 7. Sale or Transfer of Property Prior to the Issuance of a Building Permit. If the Property is sold or transferred at any time prior to the issuance of a building permit for the planned development approved herein, the new owner shall be obligated to reapply for the approvals granted herein, which shall include the public hearing process set forth in the Village's Zoning Ordinance for said approvals.

Section 8. No Authorization of Work. This Ordinance does not authorize the commencement of any work on the Property. Except as otherwise specifically provided in writing in advance by the Village, no work of any kind shall be commenced on the Property until all

conditions of this Ordinance precedent to such work have been fulfilled and after all permits, approvals, and other authorizations for such work have been properly applied for, paid for, and granted in accordance with applicable law.

Section 9. Agreement to Terms of Ordinance. As a condition of the special use permit granted herein, this Ordinance shall be signed by an authorized officer of the Petitioner to signify its agreement to the terms hereof.

Section 10. Violation of Condition or Code. Any violation of (i) any term or condition set forth in this Ordinance or (ii) any applicable code, ordinance, or regulation of the Village shall be grounds for the immediate rescission of the approvals granted pursuant to this Ordinance.

Section 11. Severability and Repeal of Inconsistent Ordinances. If any section, paragraph, clause or provision of this Ordinance shall be held invalid, the invalidity thereof shall not affect any of the other provisions of this Ordinance. All ordinances in conflict herewith are hereby repealed to the extent of such conflict.

Section 12. Effective Date. This Ordinance shall be in full force and effect after its approval, passage and publication as provided by law.

[REMAINDER OF PAGE INTENTIONALLY LEFT BLANK]

ADOPTED this 18th day of January, 2022, pursuant to a roll call vote at follows:

Voting	Aye	Nay	Abstain	Absent
President Scaman	✓			
Trustee Buchanan	✓			
Trustee Enyia	✓			
Trustee Parakkat	✓			
Trustee Robinson	✓			
Trustee Taglia	✓			
Trustee Walker-Peddakotla	✓			

APPROVED this 18th day of January, 2022.

Vicki Scaman
 Vicki Scaman, Village President

ATTEST

Christina M. Waters
 Christina M. Waters, Village Clerk

Published in pamphlet form this 18th day of January, 2022.

Christina M. Waters
 Christina M. Waters, Village Clerk

ACKNOWLEDGEMENT AND AGREEMENT BY THE PETITIONER TO THE CONDITIONS OF THIS ORDINANCE:

PETITIONER – OAK PARK RESIDENCE CORPORATION

[Signature]
 By: David Pope
 Its: Executive Director

Dated: *January 31*, 2022

December 16, 2021

President and Board of Trustees
Village of Oak Park
123 Madison Street
Oak Park, Illinois 60302

Re: Application of Oak Park Residence Corporation for a Planned Development on the South side of Van Buren Street West of Austin Boulevard, at 7 Van Buren Street – PC 21-06

Dear Trustees:

History of Project.

On or about August 23, 2021, Oak Park Residence Corporation, of 21 South Boulevard, Oak Park, Illinois 60302 (“Applicant”), filed an application for approval of a planned development on the South side of Van Buren Street West of Austin Boulevard, at 7 Van Buren Street, on property depicted in the application (“Subject Property”), in the R-7 Multi Family Zoning District, for a multi-family residential development of six (6) floors with forty-five (45) dwelling units and seventeen (17) parking spaces.

In conjunction with its application, the Applicant requests the following seven (7) allowances from the strict requirements of the Village of Oak Park Zoning Ordinance (“Zoning Ordinance”):

1. Article 4 (Residential Districts) Section 4.3 (Dimensional Standards) Table 4-1 (Residential Districts Dimensional Standards): Relief is requested from the maximum building height requirement, which allows a building height of forty-five feet (45’) on the

Subject Property, to allow for a building with a height of seventy-one feet ten inches (71' 10"), requiring an allowance of twenty-six feet ten inches (26' 10").

2. Article 10 (Off-Street Parking & Loading) Section 10.4 (Required Off-Street Vehicle and Bicycle Parking Spaces) Table 10-2 (Off-Street Vehicle and Bicycle Parking Requirements): Relief is requested from the thirty-four (34) required parking spaces, to allow for seventeen (17) parking spaces, requiring an allowance of seventeen (17) parking spaces.

3. Article 4 (Residential Districts) Section 4.3 (Dimensional Standards) Table 4-1 (Residential Districts Dimensional Standards): Relief is requested from the minimum lot area requirements, which require a thirty-five thousand one hundred (35,100) square foot lot to build the proposed forty-five (45) dwelling units, to allow forty-five (45) dwelling units to be built on a lot of eleven thousand eighty-five (11,085) square feet (on which ten (10) dwelling units may be built as of right), requiring an allowance of twenty-four thousand fifteen (24,015) square feet (on which the additional thirty-five (35) dwelling units may be constructed).

4. Article 4 (Residential Districts) Section 4.3 (Dimensional Standards) Table 4-1 (Residential Districts Dimensional Standards): Relief is requested from the interior side yard setback requirement of nine feet and five hundredths of an inch (9.05'), to allow for a building to be built within nine inches (9") from the interior side yard setback lot line, requiring an allowance of approximately eight feet and three inches (8' 3").

5. Article 4 (Residential Districts) Section 4.3 (Dimensional Standards) Table 4-1 (Residential Districts Dimensional Standards): Relief is requested from the rear yard setback requirement of twenty-four feet and six inches (24' 6"), to allow for a building to

be built within one foot and six inches (1' 6") from the rear yard setback lot line, requiring an allowance of twenty-three feet (23').

6. Article 4 (Residential Districts) Section 4.3 (Dimensional Standards) Table 4-1 (Residential Districts Dimensional Standards): Relief is requested from the maximum building coverage of seventy percent (70%), to allow for a building to be built with coverage of eighty five and seventeen hundredths percent (85.17%), requiring an allowance of fifteen and seventeen hundredths percent (15.17%).

7. Article 10 (Off-Street Parking & Loading) Section 10.7 (Required Off-Street Loading Spaces) Table 10-4 (Off-Street Loading Requirements): Relief is requested from the one (1) required loading space / dock, to allow for zero (0) loading spaces / dock, requiring an allowance of one (1) loading space / dock.

The Application and Notice.

On September 22, 2021, legal notice of the public hearing was published in the *Wednesday Journal*, a newspaper of general circulation in the Village of Oak Park. A notice of the public hearing was posted at the Subject Property and letters were also mailed by the Applicant to property owners for property within three hundred feet (300') of the Subject Property, advising them of the proposal and the public hearing to be held.

Pursuant to legal notice, the Plan Commission ("Commission") conducted a public hearing on the application on October 7, 2021, November 4, 2021, December 2, 2021 and December 16, 2021, at which time and place a quorum of the members of the Commission were present.

Having heard and considered the testimony and evidence at the public hearing, the Commission makes the following findings of fact:

FINDINGS OF FACT

The Subject Property.

1. The Subject Property is an eleven thousand eighty-five (11,085) square feet zoning lot located on the South side of Van Buren Street West of Austin Boulevard, and is commonly known as 7 Van Buren Street. The Subject Property is located in the R-7 Multi Family Zoning District. The Subject Property currently has a twelve (12) unit apartment building with a surface parking lot.

2. The Subject Property is surrounded by the following uses: to the North, a residential apartment building, which is zoned within the R-7 Multi Family Zoning District; to the South, a residential condominium building, which is zoned within the R-7 Multi Family Zoning District; to the East, Columbus Park in the City of Chicago; to the West, single-family residential homes, which are zoned within the R-4 Single Family Residential Zoning District.

3. The Applicant is the owner of the Subject Property.

4. In a related request, the Applicant requests that the Village vacate a one hundred twenty-two and fifty-two hundredths feet (122.52') by fifteen feet (15') portion of the Van Buren Street right-of-way abutting the Subject Property to the North, to allow the Subject Property to expand over this area so the building may be built over it. The Commission addressed this request in separate Findings of Fact adopted at the same meeting as these Findings of Fact.

The Applicant.

5. The Applicant is an owner and operator of housing in the Village.

6. The Applicant submitted the documentation required pursuant to the requirements of Section 14.5.I. of the Zoning Ordinance.

The Project.

7. The Applicant proposes to build a multi-family residential building of six (6) floors with forty-five (45) dwelling units and seventeen (17) parking spaces and the other improvements set forth in the application, with twenty percent (20%) of the units being affordable and with the building being a “net zero” energy structure.

The Requested Site Development Allowances.

8. As part of its planned development, the Applicant seeks seven (7) site development allowances, as set forth above in the “History of Project.”

Envision Oak Park Comprehensive Plan.

9. The Envision Oak Park Comprehensive Plan (“Comprehensive Plan”) was adopted by the Village’s corporate authorities on September 15, 2014 after an extensive public input process.

10. The proposed development primarily affects four (4) Chapters within the Comprehensive Plan: Chapter 4, “Land Use & Built Environment,” Chapter 7, “Neighborhoods, Housing and Diversity,” and Chapter 13, “Environmental Sustainability.”

11. The Comprehensive Plan establishes goals and objectives which set the standards for development in the Village of Oak Park, and it discusses the idea of strengthening commercial districts in the Village as well as the symbiotic relationship between economic development and the overall quality of the community.

12. In Chapter 4, the Comprehensive Plan discusses opportunities to strengthen the urban fabric by constructing context-sensitive infill development. The

Comprehensive Plan also looks to creating appropriate land use transitions, especially those abutting residential uses.

13. Chapter 4 of the Comprehensive Plan includes a future land use map that suggests only multiple family use should be retained or constructed along Austin Boulevard, including the Subject Property. This Chapter also examines opportunities near rail transit stations for housing developments. In fact, the Subject Property is located within the “Austin / Lombard Blue Line housing focus area.” According to the Comprehensive Plan, “One of the primary goals of the US Department of Housing and Urban Development (HUD), who funded the comprehensive plan, is to establish local policies that support the development of accessible and affordable housing with safe and easy access to transit.” Village staff finds that the proposed development for the Subject Property supports this goal.

14. In Chapter 7, the Comprehensive Plan seeks to sustain and broaden diversity and integration throughout the Village. Among other opportunities, the Comprehensive Plan speaks to boards and commissions reflecting the communities commitment to diversity and affordable housing.

15. The proposed mixed-income housing proposal on the Subject Property, with twenty percent (20%) of the units being affordable, will blend affordable housing units with market rate housing units creating an integrated housing option within the Village, and one that is in a transit-oriented development (TOD) area.

16. In Chapter 13, the Comprehensive Plan sets out a list of goals and objectives for environmental sustainability opportunities.

17. With this development, the Applicant is proposing to construct a nationally leading-edge sustainable building on the Subject Property. In lieu of pursuing formal LEED certification, this project is designed to achieve the more rigorous Passive House Institute US PHIUS+ Certification and will also achieve Zero-Energy Building performance. If approved, ongoing performance monitoring will be conducted in accordance with the Performance Monitoring / Verification Plan found in the application

18. Village staff finds that the proposed development follows the Comprehensive Plan.

Planning Together Business District Plan.

19. The Planning Together Business District Plan was adopted by the Village Board in 2003. Even though it was written several years ago, it still remains somewhat relevant and is reflective of the current Comprehensive Plan.

20. The Planning Together document suggests that at the Eastern Gateway area, Harrison Street at Austin Boulevard: "The beautiful eastward vistas provided by Columbus Park will be captured by residents in high density buildings at the intersection [Austin Boulevard and Harrison Street] and along Austin Boulevard." It further states, "Density increases of six to ten stories north of Harrison [Street] should be limited to buildings adjacent to Austin [Boulevard]."

21. While the diagram in the Plan depicts an area a few lots to the north of Harrison Street, Village staff finds that the concept of taller and higher density buildings fronting Columbus Park between Harrison Street and Van Buren Street seems very compelling from a planning perspective.

Ability of Applicant to Complete Project.

22. The Applicant provided evidence that it has the financial and technical expertise to complete the project.

Compensating Benefits.

23. In return for the Village providing allowances from Village regulations, per Section 14.5.E.2.a. of the Zoning Ordinance, the Applicant must provide compensating benefits which advance the Village's physical, cultural and social objectives, in accordance with the Comprehensive Plan and other approved plans, by having the Applicant provide specific amenities in the planned development. Some of the compensating benefits of the proposed project are:

- a. Twenty percent (20%) of the dwelling units, nine (9) in total, will be affordable.
- b. The building will be a "net zero building."
- c. The Applicant will acquire fifteen feet (15') of Village right-of-way North of the Subject Property.
- d. Sidewalks, curbs, alleys and streets impacted by the development will be rebuilt.

Public Art As Part Of The Development.

24. Section 14.5.E.2.c. of the Zoning Ordinance requires that an Applicant provide at least one (1) piece of public art as part of the development. A contribution to the Oak Park art fund is also an option. In either case, the scope of the public art or contribution should be in proportion to the square footage of the development upon review and advice by the Village's partner agency the Oak Park Area Arts Council.

25. Upon review and advice of the Oak Park Area Arts Council and approval of the Village Board, the Applicant will install public art at or around the Subject Property or provided a monetary donation to the Oak Park art fund. The location of the art on or around the Subject Property and its accessibility to the general public will be mutually determined by the Applicant and the Village.

The Planned Development Standards.

26. Section 14.5.A. of the Zoning Ordinance sets forth the following objectives for planned developments:

Through the use of allowances in the planned development process, the Village seeks to achieve some or all of the following specific objectives:

1. Create a more desirable environment than may be possible through strict application of other Village land use regulations with the use of creative design, landscape, and/or architectural features.
2. Enhance the existing character and property values of the Village and promotion of the general welfare by ingenious and imaginative designs resulting in a better and more creative use of land.
3. Coordinate the character, the form, and the relationship of structures to one another.
4. Preserve and enhance of desirable site characteristics such as natural topography, vegetation, and geologic features.
5. Maximize the beneficial use of open space.
6. Promote long-term planning pursuant to a site plan that will allow harmonious and compatible land uses or combination of uses with surrounding areas.
7. Promote economic development within the Village.
8. Eliminate blighted structures or incompatible uses through redevelopment, restoration, adaptive reuse, or rehabilitation.
9. Preserve and/or enhance historical and natural resources.

27. Section 14.5.H. of the Zoning Ordinance sets forth the following standards for planned developments:

1. The proposed development and the use or combination of uses is consistent with the goals and objectives of the Comprehensive Plan and has been considered in relation to any other plans adopted by the Village Board.
2. The establishment, maintenance, or operation of the use or combination of uses will not be materially detrimental to or endanger the public health, safety and welfare of the Village.
3. Adequate utilities, road access, parking, drainage, police and fire service, and other necessary facilities already exist or will be provided to serve the proposed development, including access for fire, sanitation, and maintenance equipment.
4. Adequate ingress and egress to the planned development site already exists or will be provided in a manner that adequately addresses additional traffic congestion in the public streets and promotes a safe and comfortable pedestrian environment.
5. The proposed use or combination of uses will not substantially diminish the use or enjoyment of other property in the vicinity for those uses or combination of uses that are permitted by the Zoning Ordinance of the Village.
6. The proposed design and use or combination of uses will complement the character of the surrounding neighborhood.
7. The applicant has the financial and technical capacity to complete the proposed use or combination of uses.
8. The proposed development is economically feasible and does not pose a current or potential burden upon the services, tax base, or other economic factors that affect the financial operations of the Village, except to the extent that such burden is balanced by the benefit derived by the Village from the proposed use.

28. During the public hearing, the Commission heard testimony and considered evidence about the proposed development, including many written comments and hours of oral testimony from persons in support, and opposed to, the development.

29. Objections to the development include that the building is too tall, too dense, lacks adequate parking, would negatively affect a historic landmark to the South, would adversely impact the neighborhood, lacks adequate loading space, has an insufficient garbage collection plan, lacks adequate setbacks and has too much lot coverage.

30. Regarding building height, the objectors claim that the building is too tall. The Commission finds that the building's height is appropriate, as the Planning Together Business District Plan notes that buildings in the vicinity of the Subject Property could be appropriately built at a height of "six to ten stories."

31. Regarding building density, objectors claim that the building has too many units. The Commission finds that the building's unit count is appropriate for the same reasons as the building's height, as set forth above.

32. Regarding parking, the objectors claim that the building lacks adequate parking and will exacerbate existing parking issues in the neighborhood. The Commission finds that the parking provided in the building is adequate given that (a) the project is close to mass transit, including a CTA bus route and the CTA Blue Line, (b) the Applicant intends to market the building as a transit-oriented project, and (c) the parking space ratio in the building is similar to another building owned and operated by the Applicant on the same block.

33. Regarding adverse impacts on the historic landmark, the objectors claim that the building would negatively impact the historic landmark to the South. The Commission finds that the building would not adversely impact the historic landmark to the South, as the Historic Preservation Commission reviewed the proposed building and

its location adjacent to the historic landmark, and the Historic Preservation Commission was favorable towards the project.

34. Regarding adverse impacts on the neighborhood, the objectors claim that the proposed building would be a net negative impact on the surrounding area. The Commission finds that the benefits of the building, including its affordable housing units, net zero energy operations and design, far outweigh any slight negative impacts that may occur within the neighborhood.

35. Regarding lack of adequate loading space, the objectors claim that the proposed building would not adequate space for the loading and unloading of passengers, freight and materials. The Commission finds that there would be adequate space for loading.

36. Regarding garbage collection, the objectors claim that the proposed building lacks an adequate garbage collection program. The Commission finds that the garbage collection program proposed by the Applicant is adequate and will not unduly disrupt the neighborhood.

37. Regarding setbacks and lot coverage, the objectors claim that the building is too close to adjoining buildings and covers too much of the Subject Property. The Commission finds that while the building has a large footprint, and covers almost all of the Subject Property, that the building is not out of character or dimension with the neighborhood and is an appropriately sized structure for the area.

38. In light of the findings above, the Commission finds that the site development allowances requested by the Applicant for the proposed development are reasonable and appropriate under the Zoning Ordinance because the site development

allowances, if granted, will permit an appropriate development to be built and operated on the Subject Property.

39. The Commission finds that the proposed development meets the standards for a planned development in the Zoning Ordinance and furthers the goals of Comprehensive Plan, particularly because the development has affordable housing units and features a net zero building.

40. Further, the Commission concurs with, and incorporates, the findings of Village staff regarding the proposed development.

41. In summary, the Commission finds that by allowing the proposed development at the Subject Property as a planned development satisfies the objectives and standards in Sections 14.5.A. and 14.5.H. of the Zoning Ordinance, and that approval of the requested planned development permit, and associated allowances, is appropriate.

RECOMMENDATION

Pursuant to the authority vested in it by the statutes of the State of Illinois and the ordinances of the Village of Oak Park, and based on the above findings, the testimony and the evidence presented at the public hearing, this Commission, sitting as a Zoning Commission, hereby recommends to the President and Board of Trustees, by a vote of 5 to 3 that the planned development be APPROVED, subject to the following conditions:

1. That except as modified below, the Applicant shall develop the project comprised of forty-five (45) multi-family residential dwelling units and seventeen (17) parking spaces in substantial conformity with the Plans and Specifications submitted with its application as subsequently modified in accordance with the Zoning Ordinance, as presented to the Commission on December 16, 2021. The final architectural plans shall

be sealed by the architect of record. The Landscape Plan shall provide for the preservation, care and maintenance of the landscape materials.

2. Repairs and restoration of rights-of-way shall be conducted as shown on their approved plans.

3. The final design of the landscaping and hardscaping along the frontage of the Subject Property shall be coordinated with, and approved by, the Village Engineer.

4. Prior to the Village issuing a certificate of occupancy for the development, the Applicant shall obtain easements from the Village for development-related foundations, balconies and canopies extending into the public rights-of-way, and the Applicant shall provide the Village with the necessary surveys, plats and recorded easements in relation thereto, at the Applicant's sole cost and expense.

5. That six (6) months after 80% occupancy, the developer shall perform a traffic analysis of the intersection of Van Buren Street and Humphrey Avenue to determine if any additional traffic control is necessary.

6. That the Applicant shall meet the Passive House Institute US PHIUS+ Certification level and will also achieve Zero-Energy Building performance. The Applicant will provide proof to the Village via a third-party verification that they have achieved those requirements.

7. That the Applicant shall provide the Village with a bond, letter of credit or other security acceptable to the Village in an amount of 110% of the cost of landscape materials and installation, to insure that the landscaping is installed and maintained pursuant to the Landscape Plan upon submittal of a building permit application.

8. That upon review and advice of the Oak Park Area Arts Council and approval of the Village Board, the Applicant shall install public art at or around the planned development site or provide a monetary donation to the Oak Park art fund. The location of the art on the site and its accessibility to the general public will be mutually determined by the Applicant and the Village.

9. That the Applicant shall require unified window treatments for all units.

10. That semi-trailer truck traffic is generally prohibited on Humphrey Avenue, Taylor Avenue, and Lyman Avenue from Harrison Street to Jackson Boulevard. Construction traffic routes shall be approved by the Village Engineer, but should generally be on Ridgeland Avenue or another north-south street to Madison Street to Lombard Avenue to Van Buren Avenue. Jackson Boulevard and Austin Boulevard prohibits truck traffic, except for within 3 blocks of the destination. Truck traffic should avoid the Harrison Arts District commercial area. The Applicant shall submit its final route for construction traffic, its plan for construction parking, and its demolition and construction schedule to the Village Engineer for their review and approval.

11. That during construction of the proposed development, the Applicant shall post a conspicuous sign providing a local phone number for the construction manager which interested parties may call to obtain answers to questions about the project and its construction. Such telephone number shall be staffed during normal business hours, Monday through Friday, except legal holidays, by a person with authority to address and remedy problems, including, but not limited to, traffic, noise, maintenance and landscaping.

12. That the Applicant shall implement a construction related Communications Plan and provide this information to the Village and surrounding property owners prior to construction.

13. That the Applicant shall insure that all construction debris remains on the Subject Property and is removed on a regular basis. The Applicant shall also use best efforts to mitigate any offsite dust and debris.

14. That the Applicant provides a list of final exterior building, landscaping and design materials to be approved by the Village prior to building permit submittal, as detailed in the presentation to the Plan Commission and approved by the Village Board of Trustees.

15. That during construction of the proposed development, the Village shall designate a staff liaison, with whom the Applicant shall reasonably and timely communicate and cooperate.

16. That the Applicant shall work with Village staff to develop a parking plan for construction workers and are responsible for posting signs as directed by the Village. The Applicant is responsible for communicating the plan with all construction workers, implementing the plan at the Applicant's cost and enforcing that plan. At any point if the plan is not being adhered to, the Village has the ability to issue a stop work order on the project.

17. The Applicant shall record with the Cook County Clerk's Office, on title to the Subject Property, the Planned Development Ordinance, the Findings of Fact and the plans, within thirty (30) days after Village Board approval.

18. That in the event the Applicant or its successors or assigns fails to comply with one or more of the foregoing conditions and restrictions after thirty (30) days written notice by the Village or its agents, the President and Board of Trustees may thereafter revoke or limit this planned development permit, provided, however, that the Applicant or its successors shall be deemed to have complied if they promptly commence a cure and diligently pursue that cure to completion where such cure is not reasonably susceptible to completion within such thirty (30) day period.

This report adopted by a 6 to 2 vote of
the Plan Commission, sitting as a Zoning
Commission, this 16th day of December, 2021.

7 Van Buren Development - View from East



7 Van Buren Development - Exterior Building Materials Representation




1 | WOOD-LOOK METAL PANEL




2 | SMOOTH IRONSPOT BRICK



3 | INTERLOCKING METAL PANEL
DARK GREY



4 | PHOTOVOLTAIC ARRAY



EAST-WEST STREETScape ELEVATION ALONG VAN BUREN ST.



NORTH-SOUTH STREETScape ELEVATION ALONG S. AUSTIN BLVD.

This conceptual design is based upon a preliminary review of entitlement requirements and an unperfected and possibly incomplete site and/or building information, and is intended merely to assist in exploring how the project might be developed. Signage shown is for illustrative purposes only and does not necessarily reflect municipal code compliance. All colors shown are for representative purposes only. Refer to relevant drawings for actual color selection.



CONCEPT DESIGN

7 VAN BUREN MULTIFAMILY
OAK PARK, IL - CH121-0119-00

WARE MALCOMB 09.14.2023

PAGE 2

CAUTION: IF THIS SHEET IS NOT PART OF A REDUCED PRINT

WARE MATCOMB
 ARCHITECTS
 1000 N. LAUREL STREET
 CHICAGO, IL 60610
 TEL: 312.467.1000
 FAX: 312.467.1001

PROJECT: SYNERGY - 7 VAN BUREN
 SHEET: EXTERIOR ELEVATION
 DATE: 08/14/14

SYNERGY - 7 VAN BUREN
 7 VAN BUREN AVENUE
 OAK PARK, ILLINOIS 60304

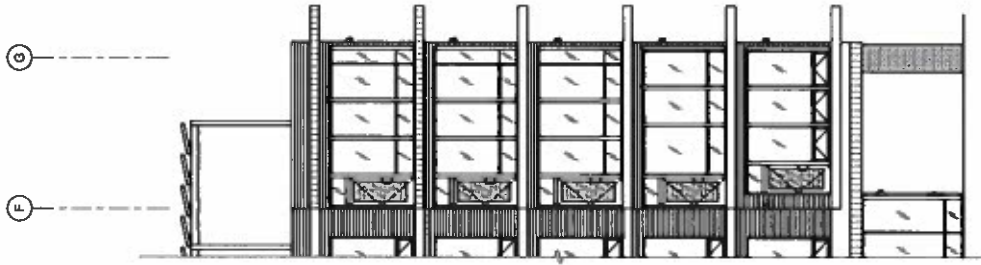
NO.	DESCRIPTION	DATE
1	ISSUED FOR PERMITS	08/14/14
2	ISSUED FOR CONSTRUCTION	08/14/14
3	ISSUED FOR CONSTRUCTION	08/14/14

DATE: 08/14/14
 SHEET: EXTERIOR ELEVATION
 SCALE: AS SHOWN

A4.2



1 EAST EXTERIOR ELEVATION
 SCALE: 1/4"=1'-0"



3 EAST EXTERIOR ELEVATION (UNOBSTRUCTED)
 SCALE: 1/4"=1'-0"



2 EAST EXTERIOR ELEVATION (UNOBSTRUCTED)
 SCALE: 1/4"=1'-0"

- KEYNOTES:**
- 1. REFER TO ARCHITECTURAL SPECIFICATIONS FOR MATERIALS AND FINISHES.
 - 2. REFER TO ARCHITECTURAL SPECIFICATIONS FOR WINDOW AND DOOR SCHEDULES.
 - 3. REFER TO ARCHITECTURAL SPECIFICATIONS FOR ROOFING SYSTEMS.
 - 4. REFER TO ARCHITECTURAL SPECIFICATIONS FOR EXTERIOR WALL SYSTEMS.
 - 5. REFER TO ARCHITECTURAL SPECIFICATIONS FOR EXTERIOR FLOORING SYSTEMS.
 - 6. REFER TO ARCHITECTURAL SPECIFICATIONS FOR EXTERIOR LIGHTING SYSTEMS.
 - 7. REFER TO ARCHITECTURAL SPECIFICATIONS FOR EXTERIOR SIGNAGE SYSTEMS.
 - 8. REFER TO ARCHITECTURAL SPECIFICATIONS FOR EXTERIOR PAINT SYSTEMS.
 - 9. REFER TO ARCHITECTURAL SPECIFICATIONS FOR EXTERIOR LANDSCAPE SYSTEMS.
 - 10. REFER TO ARCHITECTURAL SPECIFICATIONS FOR EXTERIOR SECURITY SYSTEMS.
 - 11. REFER TO ARCHITECTURAL SPECIFICATIONS FOR EXTERIOR ACCESSIBILITY SYSTEMS.
 - 12. REFER TO ARCHITECTURAL SPECIFICATIONS FOR EXTERIOR ENERGY EFFICIENCY SYSTEMS.
 - 13. REFER TO ARCHITECTURAL SPECIFICATIONS FOR EXTERIOR SUSTAINABILITY SYSTEMS.
 - 14. REFER TO ARCHITECTURAL SPECIFICATIONS FOR EXTERIOR HISTORIC PRESERVATION SYSTEMS.
 - 15. REFER TO ARCHITECTURAL SPECIFICATIONS FOR EXTERIOR MONUMENTAL SYSTEMS.
 - 16. REFER TO ARCHITECTURAL SPECIFICATIONS FOR EXTERIOR ART SYSTEMS.
 - 17. REFER TO ARCHITECTURAL SPECIFICATIONS FOR EXTERIOR SOUND SYSTEMS.
 - 18. REFER TO ARCHITECTURAL SPECIFICATIONS FOR EXTERIOR VENTILATION SYSTEMS.
 - 19. REFER TO ARCHITECTURAL SPECIFICATIONS FOR EXTERIOR CLIMATE CONTROL SYSTEMS.
 - 20. REFER TO ARCHITECTURAL SPECIFICATIONS FOR EXTERIOR WATER MANAGEMENT SYSTEMS.

LEGEND

SYMBOL	DESCRIPTION
[Pattern]	ALUMINUM CLADDING
[Pattern]	BRICK
[Pattern]	CONCRETE
[Pattern]	GLASS
[Pattern]	IRON
[Pattern]	MASONRY
[Pattern]	PAINT
[Pattern]	ROOFING
[Pattern]	STAINLESS STEEL
[Pattern]	TERRAZZO
[Pattern]	WOOD
[Pattern]	ZINC

SEE ARCHITECTURAL SPECIFICATIONS FOR MATERIALS AND FINISHES.
 SEE ARCHITECTURAL SPECIFICATIONS FOR WINDOW AND DOOR SCHEDULES.
 SEE ARCHITECTURAL SPECIFICATIONS FOR ROOFING SYSTEMS.
 SEE ARCHITECTURAL SPECIFICATIONS FOR EXTERIOR WALL SYSTEMS.
 SEE ARCHITECTURAL SPECIFICATIONS FOR EXTERIOR FLOORING SYSTEMS.
 SEE ARCHITECTURAL SPECIFICATIONS FOR EXTERIOR LIGHTING SYSTEMS.
 SEE ARCHITECTURAL SPECIFICATIONS FOR EXTERIOR SIGNAGE SYSTEMS.
 SEE ARCHITECTURAL SPECIFICATIONS FOR EXTERIOR PAINT SYSTEMS.
 SEE ARCHITECTURAL SPECIFICATIONS FOR EXTERIOR LANDSCAPE SYSTEMS.
 SEE ARCHITECTURAL SPECIFICATIONS FOR EXTERIOR SECURITY SYSTEMS.
 SEE ARCHITECTURAL SPECIFICATIONS FOR EXTERIOR ACCESSIBILITY SYSTEMS.
 SEE ARCHITECTURAL SPECIFICATIONS FOR EXTERIOR ENERGY EFFICIENCY SYSTEMS.
 SEE ARCHITECTURAL SPECIFICATIONS FOR EXTERIOR SUSTAINABILITY SYSTEMS.
 SEE ARCHITECTURAL SPECIFICATIONS FOR EXTERIOR HISTORIC PRESERVATION SYSTEMS.
 SEE ARCHITECTURAL SPECIFICATIONS FOR EXTERIOR MONUMENTAL SYSTEMS.
 SEE ARCHITECTURAL SPECIFICATIONS FOR EXTERIOR ART SYSTEMS.
 SEE ARCHITECTURAL SPECIFICATIONS FOR EXTERIOR SOUND SYSTEMS.
 SEE ARCHITECTURAL SPECIFICATIONS FOR EXTERIOR VENTILATION SYSTEMS.
 SEE ARCHITECTURAL SPECIFICATIONS FOR EXTERIOR CLIMATE CONTROL SYSTEMS.
 SEE ARCHITECTURAL SPECIFICATIONS FOR EXTERIOR WATER MANAGEMENT SYSTEMS.

C2.0

DATE	11/11/11
SCALE	AS SHOWN
PROJECT	SYNERGY - 7 VAN BUREN
DRAWN BY	...
CHECKED BY	...
APPROVED BY	...

SYNERGY - 7 VAN BUREN
7 VAN BUREN AVENUE
OKM PARK, ILLINOIS

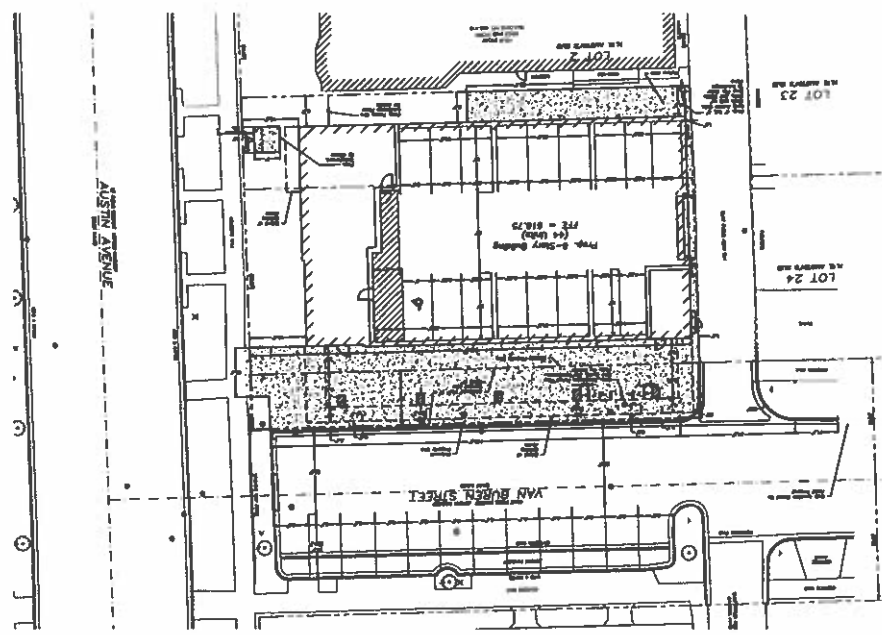
SYNERGY - 7 VAN BUREN



WARE MALCOMB

GENERAL NOTES

1. ALL CONSTRUCTION SHALL BE IN ACCORDANCE WITH THE LATEST EDITIONS OF THE IBC AND IBCS.
2. THE CONTRACTOR SHALL BE RESPONSIBLE FOR OBTAINING ALL NECESSARY PERMITS AND APPROVALS FROM THE LOCAL JURISDICTIONS.
3. THE CONTRACTOR SHALL MAINTAIN ACCESS TO ALL ADJACENT PROPERTIES AT ALL TIMES.
4. ALL UTILITIES SHALL BE LOCATED AND DEPTH MARKED PRIOR TO CONSTRUCTION.
5. THE CONTRACTOR SHALL PROTECT ALL EXISTING UTILITIES AND STRUCTURES TO REMAIN.
6. ALL MATERIALS AND WORKMANSHIP SHALL BE SUBJECT TO INSPECTION AND APPROVAL BY THE LOCAL AUTHORITY.
7. THE CONTRACTOR SHALL MAINTAIN A NEAT AND SAFE WORKING SITE AT ALL TIMES.
8. ALL EROSION CONTROL MEASURES SHALL BE INSTALLED AND MAINTAINED THROUGHOUT CONSTRUCTION.
9. THE CONTRACTOR SHALL BE RESPONSIBLE FOR THE PROTECTION OF ALL SURROUNDING ENVIRONMENTAL FEATURES.
10. ALL CONSTRUCTION SHALL BE COMPLETED WITHIN THE SPECIFIED TIME FRAME.



Small text at the bottom of the page, likely a reference or disclaimer.

WARE MALCOMB
 ARCHITECTS
 1200 N. W. 10th St.
 Fort Lauderdale, FL 33304
 PHONE: (305) 555-1100
 FAX: (305) 555-1101
 WWW: www.waremalcomb.com



SYNERGY - 7 VAN BUREN
 7 VAN BUREN AVENUE
 OAK PARK, ILLINOIS

LANDSCAPE DETAILS

DATE	
PROJECT	
CLIENT	
DESIGNER	
CONTRACTOR	
REVISIONS	
NO.	
DATE	
BY	
CHECKED BY	
DATE	

NO.	
DATE	
BY	
CHECKED BY	
DATE	

PROJECT: SYNERGY - 7 VAN BUREN
 SHEET: L2.0

L2.0

1 SHRUB PLANTING DETAIL
 SEE TO SCALE

1' TOP SOIL
 1' MULCH
 1' SOIL
 1' MULCH
 1' SOIL

4 RING BIKE RACK - EMBEDDED
 SEE TO SCALE

1' x 1' x 1' CONCRETE
 1' x 1' x 1' CONCRETE
 1' x 1' x 1' CONCRETE

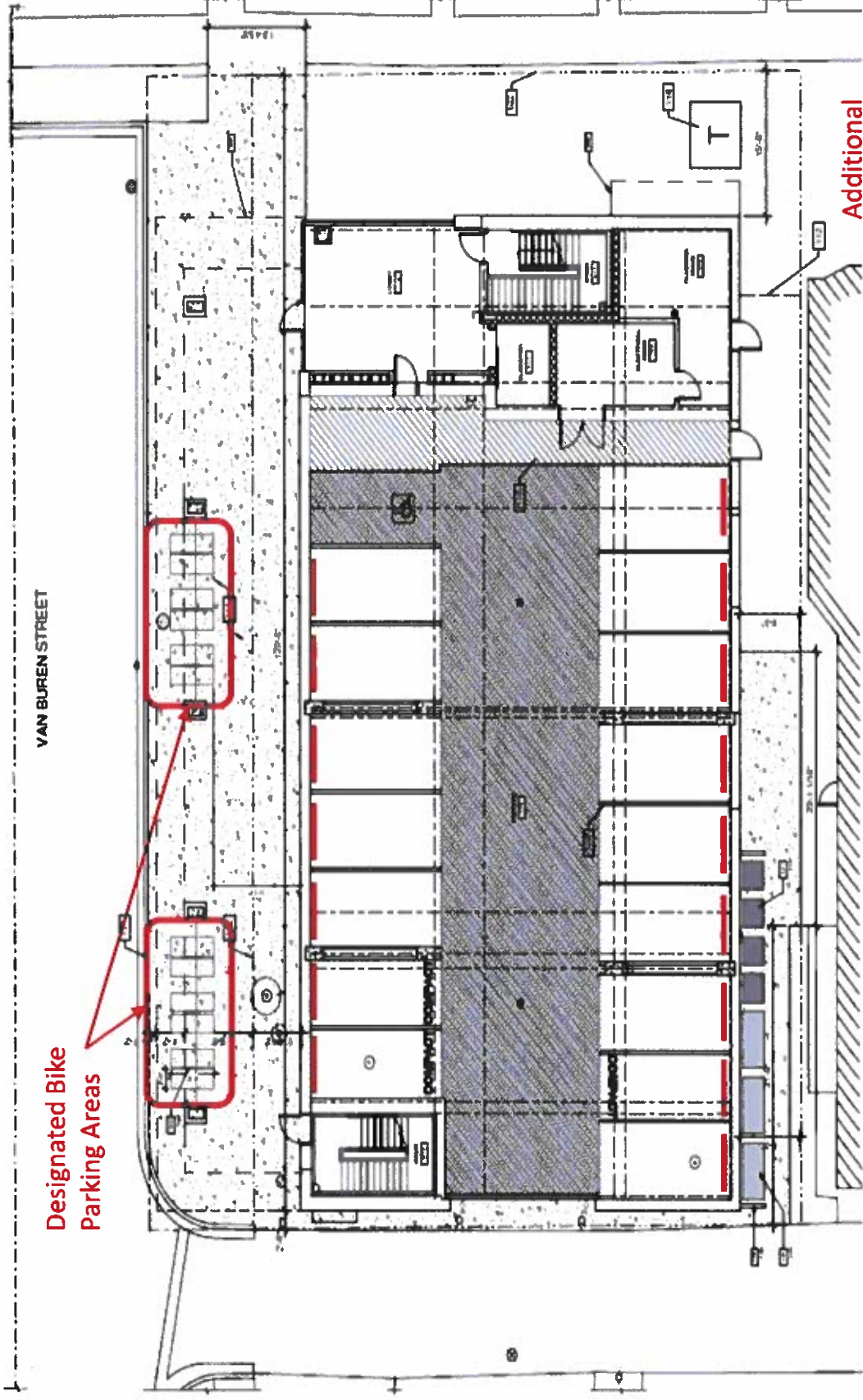
2 ANNUAL PERENNIAL & GROUNDCOVER DETAIL
 SEE TO SCALE

1' x 1' x 1' CONCRETE
 1' x 1' x 1' CONCRETE
 1' x 1' x 1' CONCRETE

3 7' ORNAMENTAL METAL SECURITY FENCE
 SEE TO SCALE

7' x 1' x 1' CONCRETE
 7' x 1' x 1' CONCRETE
 7' x 1' x 1' CONCRETE

7 Van Buren – Bicycle Parking



Additional
Bicycle Storage
in Apartment
Units

— = Opportunity for Wall-Mounted Bicycle Storage

