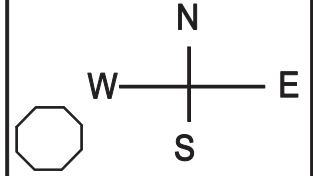


VILLAGE OF OAK PARK COLLISION DIAGRAM



HISTORICAL DATA - JAN 1995 - DEC 1997
 UNCONTROLLED INTERSECTION 12/31/1997
 1995 - 1997 # OF CRASHES = 4, ADT = 1,198
 1997 CRASH RATE = 3.05 Acc/MEV
 CRITICAL CRASH RATE = 0.686 Acc/MEV
 EAST-WEST STOP CONTROLS INSTALLED 11/04/1998
 NORTH-SOUTH STOP CONTROLS INSTALLED 07/07/2009
 2014 - 2017 # OF CRASHES = 0
 2017 CRASH RATE = 0.000 Acc/MEV

NO REPORTED CRASHES

LeMoyne Pkwy

Euclid Ave

2014 = 0
 2015 = 0
 2016 = 0
 2017 = 0



SYMBOLS

- ← MOVING VEHICLE
- ← → BACKING VEHICLE
- - - PEDESTRIAN
- ▣ PARKED VEHICLE
- FIXED OBJECT
- FATAL ACCIDENT
- INJURY ACCIDENT

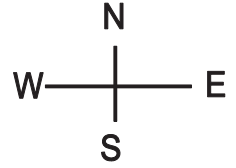
TYPES OF COLLISIONS

- ← REAR END
- HEAD ON
- ← → SIDE SWIPE
- ← ~~~~~ OUT OF CONTROL
- ← ↘ LEFT TURN

- ↑ RIGHT ANGLE
1. Date and Time
 2. Weather and Road Surface Conditions

INTERSECTION of LeMoyne Parkway and Euclid Avenue
 PERIOD: 36 Months FROM: July 2014 TO: June 2017
 BY: JAJ DATE: July 24, 2017 NO SCALE

VILLAGE OF OAK PARK COLLISION DIAGRAM



HISTORICAL DATA - JAN 1995 - DEC 1997
UNCONTROLLED INTERSECTION 12/31/1997
1995 - 1997 # OF CRASHES = 4, ADT = 1,140
1997 CRASH RATE = 3.20 Acc/MEV
CRITICAL CRASH RATE = 0.686 Acc/MEV
NORTH-SOUTH STOP CONTROLS INSTALLED 11/04/1998
2014 - 2017 # OF CRASHES = 1
2017 CRASH RATE = 0.801 Acc/MEV

10/07/15 08:49
Clear - Dry

LeMoyne Pkwy

Linden Ave

2014 = 0
2015 = 1
2016 = 0
2017 = 0



SYMBOLS

MOVING VEHICLE
 BACKING VEHICLE
 PEDESTRIAN
 PARKED VEHICLE
 FIXED OBJECT
 FATAL ACCIDENT
 INJURY ACCIDENT

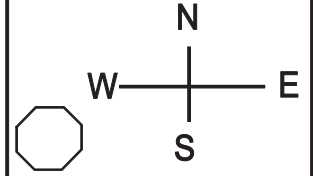
TYPES OF COLLISIONS

REAR END
 HEAD ON
 SIDE SWIPE
 OUT OF CONTROL
 LEFT TURN

RIGHT ANGLE
 1. Date and Time
 2. Weather and Road Surface Conditions

INTERSECTION of LeMoyne Parkway and Linden Avenue
 PERIOD: 36 Months FROM: April 2014 TO: March 2017
 BY: JAJ DATE: April 17, 2017 NO SCALE

VILLAGE OF OAK PARK COLLISION DIAGRAM



HISTORICAL DATA - JAN 1995 - DEC 1997
 ALL WAY STOP CONTROLLED INTERSECTION 12/31/1997
 1995 - 1997 # OF CRASHES = 0, ADT = 2,038
 1997 CRASH RATE = 0.000 Acc/MEV
 CRITICAL CRASH RATE = 0.686 Acc/MEV
 2014 - 2017 # OF CRASHES = 0
 2017 CRASH RATE = 0.000 Acc/MEV

NO REPORTED CRASHES

LeMoyne Pkwy

Columbian Ave

2014 = 0
 2015 = 0
 2016 = 0
 2017 = 0



SYMBOLS

- ← MOVING VEHICLE
- ← → BACKING VEHICLE
- - - PEDESTRIAN
- ▣ PARKED VEHICLE
- FIXED OBJECT
- FATAL ACCIDENT
- INJURY ACCIDENT

TYPES OF COLLISIONS

- ← REAR END
- HEAD ON
- ← → SIDE SWIPE
- ← ~~~~~ OUT OF CONTROL
- ↙ LEFT TURN

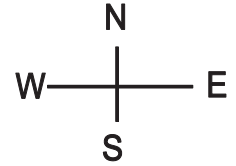
- ↑ RIGHT ANGLE
1. Date and Time
 2. Weather and Road Surface Conditions

INTERSECTION of LeMoyne Parkway and Columbian Avenue

PERIOD: 36 Months FROM: July 2014 TO: June 2017

BY: JAJ DATE: July 24, 2017 NO SCALE

VILLAGE OF OAK PARK COLLISION DIAGRAM



HISTORICAL DATA - JAN 1995 - DEC 1997
 UNCONTROLLED INTERSECTION 12/31/1997
 1995 - 1997 # OF CRASHES = 8, ADT = 1,805
 1997 CRASH RATE = 4.05 Acc/MEV
 CRITICAL CRASH RATE = 0.686 Acc/MEV
 EAST-WEST STOP CONTROLS INSTALLED 11/04/1998
 2014 - 2017 # OF CRASHES = 0
 2017 CRASH RATE = 0.000 Acc/MEV

NO REPORTED CRASHES

LeMoyne Pkwy

East Ave

2014 = 0
 2015 = 0
 2016 = 0
 2017 = 0



SYMBOLS

- ← MOVING VEHICLE
- ← → BACKING VEHICLE
- - - PEDESTRIAN
- ▣ PARKED VEHICLE
- FIXED OBJECT
- FATAL ACCIDENT
- INJURY ACCIDENT

TYPES OF COLLISIONS

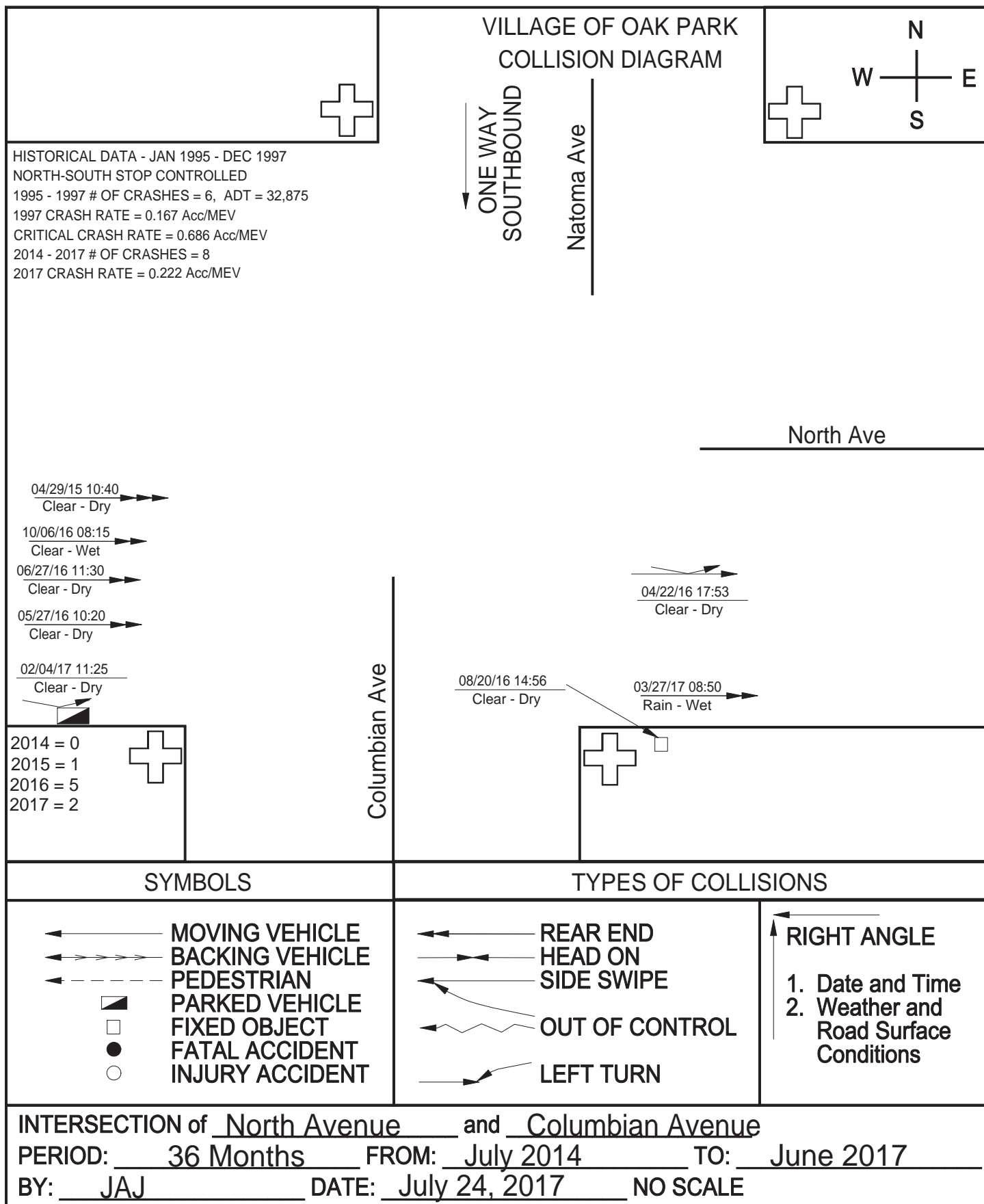
- ← REAR END
- HEAD ON
- ← SIDE SWIPE
- ← OUT OF CONTROL
- ← LEFT TURN

- RIGHT ANGLE
1. Date and Time
 2. Weather and Road Surface Conditions

INTERSECTION of LeMoyne Parkway and East Avenue
 PERIOD: 36 Months FROM: April 2014 TO: March 2017
 BY: JAJ DATE: April 6, 2017 NO SCALE

<div style="text-align: center; margin-bottom: 10px;"> </div> <div> <p>HISTORICAL DATA - JAN 1995 - DEC 1997</p> <p>NORTH-SOUTH STOP CONTROLLED</p> <p>1995 - 1997 # OF CRASHES = 7, ADT = 32,038</p> <p>1997 CRASH RATE = 0.200 Acc/MEV</p> <p>CRITICAL CRASH RATE = 0.686 Acc/MEV</p> <p>2014 - 2017 # OF CRASHES = 1</p> <p>2017 CRASH RATE = 0.029 Acc/MEV</p> </div>	<p>VILLAGE OF OAK PARK COLLISION DIAGRAM</p> <div style="display: flex; justify-content: center; align-items: center; gap: 20px;"> <div style="text-align: center;"> ONE WAY SOUTHBOUND </div> <div style="border-left: 1px solid black; padding-left: 5px; writing-mode: vertical-rl; transform: rotate(180deg);">Rutherford Ave</div> </div> <div style="display: flex; justify-content: center; align-items: center; gap: 20px; margin-top: 20px;"> <div style="text-align: center;"> ONE WAY NORTHBOUND </div> <div style="border-left: 1px solid black; padding-left: 5px; writing-mode: vertical-rl;">Euclid Ave</div> </div> <div style="text-align: right; margin-top: 20px;"> <p>North Ave</p> <hr style="width: 200px; margin: 0 auto;"/> </div>	<div style="margin-bottom: 20px;"> <p>N</p> <p>W —+— E</p> <p>S</p> </div> <div style="margin-top: 20px;"> <p>07/15/16 10:25 Clear - Dry</p> </div>
<div> <p>2014 = 0</p> <p>2015 = 0</p> <p>2016 = 1</p> <p>2017 = 0</p> </div>	<div style="display: flex; justify-content: space-between;"> <div style="writing-mode: vertical-rl; transform: rotate(180deg);">Euclid Ave</div> <div style="text-align: center;"> </div> </div>	
SYMBOLS	TYPES OF COLLISIONS	
<div style="display: flex; flex-direction: column; gap: 5px;"> <div> MOVING VEHICLE</div> <div> BACKING VEHICLE</div> <div> PEDESTRIAN</div> <div> PARKED VEHICLE</div> <div> FIXED OBJECT</div> <div> FATAL ACCIDENT</div> <div> INJURY ACCIDENT</div> </div>	<div style="display: flex; flex-direction: column; gap: 5px;"> <div> REAR END</div> <div> HEAD ON</div> <div> SIDE SWIPE</div> <div> OUT OF CONTROL</div> <div> LEFT TURN</div> </div> <div style="margin-top: 10px;"> <p>RIGHT ANGLE</p> <p>1. Date and Time</p> <p>2. Weather and Road Surface Conditions</p> </div>	
<p>INTERSECTION of <u>North Avenue</u> and <u>Euclid Avenue</u></p> <p>PERIOD: <u>36 Months</u> FROM: <u>July 2014</u> TO: <u>June 2017</u></p> <p>BY: <u>JAJ</u> DATE: <u>July 24, 2017</u> NO SCALE</p>		

<p>HISTORICAL DATA - JAN 1995 - DEC 1997 NORTHBOUND ONLY STOP CONTROLLED 1995 - 1997 # OF CRASHES = 7, ADT = 32,264 1997 CRASH RATE = 0.198 Acc/MEV CRITICAL CRASH RATE = 0.686 Acc/MEV 2014 - 2017 # OF CRASHES = 3 2017 CRASH RATE = 0.085 Acc/MEV</p>	<h2 style="margin: 0;">VILLAGE OF OAK PARK COLLISION DIAGRAM</h2> <div style="display: flex; justify-content: space-around; align-items: center;"> <div style="text-align: center;"> ONE WAY NORTHBOUND </div> <div style="writing-mode: vertical-rl; transform: rotate(180deg);"> Normandy Ave </div> </div> <div style="text-align: right; margin-top: 20px;"> North Ave </div> <div style="position: relative; height: 200px; margin-top: 20px;"> <div style="position: absolute; left: 0; top: 50%; transform: translateY(-50%); writing-mode: vertical-rl; transform: rotate(180deg);"> Linden Ave </div> <div style="position: absolute; left: 10%; top: 10%;"> 03/28/16 07:45 Cloudy - Dry </div> <div style="position: absolute; left: 15%; top: 25%;"> 08/14/14 14:37 Clear - Dry </div> <div style="position: absolute; left: 70%; top: 55%;"> 12/02/15 17:07 Cloudy - Wet </div> <div style="position: absolute; left: 60%; top: 40%;"> </div> </div>
<div style="border: 1px solid black; padding: 5px;"> 2014 = 1 2015 = 1 2016 = 1 2017 = 0 </div>	
SYMBOLS	TYPES OF COLLISIONS
<div style="display: flex; flex-direction: column; gap: 10px;"> <div> MOVING VEHICLE </div> <div> BACKING VEHICLE </div> <div> PEDESTRIAN </div> <div> PARKED VEHICLE </div> <div> FIXED OBJECT </div> <div> FATAL ACCIDENT </div> <div> INJURY ACCIDENT </div> </div>	<div style="display: flex; flex-direction: column; gap: 10px;"> <div> REAR END </div> <div> HEAD ON </div> <div> SIDE SWIPE </div> <div> OUT OF CONTROL </div> <div> LEFT TURN </div> </div> <div style="margin-top: 20px;"> RIGHT ANGLE 1. Date and Time 2. Weather and Road Surface Conditions </div>
<p>INTERSECTION of <u>North Avenue</u> and <u>Linden Avenue</u></p> <p>PERIOD: <u>36 Months</u> FROM: <u>April 2014</u> TO: <u>March 2017</u></p> <p>BY: <u>JAJ</u> DATE: <u>April 17, 2017</u> NO SCALE</p>	



<div style="text-align: center; margin-bottom: 10px;"> </div> <p>HISTORICAL DATA - JAN 1995 - DEC 1997 NORTH-SOUTH STOP CONTROLLED 1995 - 1997 # OF CRASHES = 7, ADT = 32,476 1997 CRASH RATE = 0.197 Acc/MEV CRITICAL CRASH RATE = 0.686 Acc/MEV 2014 - 2017 # OF CRASHES = 8 2017 CRASH RATE = 0.225 Acc/MEV</p>	<p>VILLAGE OF OAK PARK COLLISION DIAGRAM</p> <div style="display: flex; justify-content: space-around; align-items: center;"> <div style="writing-mode: vertical-rl; transform: rotate(180deg);">Nashville Ave</div> <div style="text-align: center;"> </div> </div>	<div style="text-align: center;"> </div>
<p>04/02/16 16:48 Unk, Unk →</p> <p>02/26/15 20:49 Clear - Dry →</p> <p>04/06/14 15:15 Clear - Dry →</p> <p>03/17/16 20:13 Clear - Dry →</p> <div style="border: 1px solid black; padding: 5px; margin-top: 10px;"> 2014 = 2 2015 = 2 2016 = 4 2017 = 0 </div>	<div style="writing-mode: vertical-rl; transform: rotate(180deg);">East Ave</div>	<p style="text-align: center;">North Ave</p>
SYMBOLS	TYPES OF COLLISIONS	
<div style="display: flex; flex-direction: column; gap: 5px;"> <div>← MOVING VEHICLE</div> <div>← → BACKING VEHICLE</div> <div>← - - - PEDESTRIAN</div> <div> PARKED VEHICLE</div> <div> FIXED OBJECT</div> <div> FATAL ACCIDENT</div> <div> INJURY ACCIDENT</div> </div>	<div style="display: flex; flex-direction: column; gap: 5px;"> <div>← REAR END</div> <div>→ HEAD ON</div> <div>← SIDE SWIPE</div> <div>← OUT OF CONTROL</div> <div>← LEFT TURN</div> </div> <div style="border-left: 1px solid black; padding-left: 10px; margin-top: 10px;"> <p>RIGHT ANGLE</p> <p>1. Date and Time</p> <p>2. Weather and Road Surface Conditions</p> </div>	
INTERSECTION of <u>North Avenue</u> and <u>East Avenue</u> PERIOD: <u>36 Months</u> FROM: <u>April 2014</u> TO: <u>March 2017</u> BY: <u>JAJ</u> DATE: <u>April 6, 2017</u> NO SCALE		