

ORDINANCE

AN ORDINANCE GRANTING A SPECIAL USE PERMIT FOR A MAJOR PLANNED DEVELOPMENT CONTAINING A FIVE-STORY PRIVATE PARKING GARAGE LOCATED AT 505 WASHINGTON BOULEVARD

WHEREAS, on or about December 20, 2018 the Petitioner, Fenwick High School, Inc. ("Petitioner"), submitted an application with the Village of Oak Park ("Village") for a special use permit for a major planned development to construct a five-story private parking garage building in the I- Institutional District at the property located at 505 Washington Boulevard ("Property") as more fully set forth in the application; and

WHEREAS, on January 17, 2019 and February 7, 2019 the Plan Commission held a public hearing on the application for the special use planned development; and

WHEREAS, notice of the public hearing was duly published in the *Wednesday Journal* on January 2, 2019; and

WHEREAS, the Plan Commission recommended that the special use planned development be approved for the Subject Property by a vote of eight (8) in favor, none (0) against; and

WHEREAS, on February 7, 2019, the Plan Commission adopted its Findings of Fact and Recommendation, which is attached hereto and incorporated herein; and

WHEREAS, the President and Board of Trustees have received the Plan Commission's Findings of Fact and Recommendation with respect to the application and hereby adopt and approve said Findings of Fact and Recommendation; and

WHEREAS, the President and Board of Trustees have determined that the granting of the special use permit for the major planned development in the Petitioner's application is in the best interests of the Village subject to the terms and conditions set forth in the Plan Commission's Findings of Fact and Recommendation and this Ordinance.

NOW THEREFORE, BE IT ORDAINED by the President and Board of Trustees of the Village of Oak Park, County of Cook, Illinois, in the exercise of their home rule powers, as follows:

Section 1. Recitals Incorporated. The above recitals are incorporated herein as though fully set forth.

Section 2. Adoption of Findings of Fact and Recommendations. The Findings of Fact and Recommendation of the Plan Commission, together with all reports and exhibits

submitted at the public hearing, are hereby incorporated by reference herein and are adopted and approved, subject to the conditions set forth herein.

Section 3. Approval of a Special Use Permit Planned Development. The Petitioner's application for a special use planned development is approved in accordance with the application on file with the Village, including the requested allowances, subject to the recommendations/conditions as set forth in the "Conditions for Approval of the Planned Development" section of the Plan Commission's Findings of Fact and Recommendation.

Section 4. Revision to Village Zoning Map. The Village Planner is hereby authorized and directed to revise the official Village Zoning Map to reflect the existence and boundaries of the new planned development authorized herein by the special use permit.

Section 5. Planned Development Time Limits. The planned development approved herein is subject to the time limits for the application for a building permit and commencement of construction set forth in Section 14.5(G) (2)-(3) of the Village Zoning Ordinance applicable to the application.

Section 6. Sale or Transfer of Property. At least forty-five (45) days prior to any sale or transfer of ownership of the Property, the Petitioner shall provide the Village with the name of any future owner(s) of the Property and proof that the new owner(s) has the financial capabilities to complete the planned development approved herein, which may include the posting of a bond or other surety with the Village. Additionally, any new owner(s) shall be required to provide proof to the Village that the new owner(s) has read and understands this Ordinance and the incorporated Findings of Fact and Recommendation and shall execute a Transferee Assumption Agreement or similar agreement that binds the new owner(s) to the terms of said documents and said agreement shall be subject to the review and approval of the Village Attorney. If the new owner(s) fails to meet the conditions of this Section, the approvals granted herein shall be null and void.

Section 7. Sale or Transfer of Property Prior to the Issuance of a Building Permit. If the Property is sold or transferred at any time prior to the issuance of a building permit for the planned development approved herein to a non-affiliated entity, the new owner shall be obligated to reapply for the approvals granted herein, which shall include the public hearing process set forth in the Village's Zoning Ordinance for said approvals.

Section 8. No Authorization of Work. This Ordinance does not authorize the commencement of any work at the Subject Property. Except as otherwise specifically provided in writing in advance by the Village, no work of any kind shall be commenced at the Subject Property until all conditions of this Ordinance precedent to such work have been fulfilled and after all permits, approvals, and other authorizations for such work have been properly applied for, paid for, and granted in accordance with applicable law.

Section 9. Agreement to Terms of Ordinance. As a condition of the special use planned development granted herein, this Ordinance shall be signed by an authorized officer of the Petitioner to signify its agreement to the terms hereof.

Section 10. Violation of Condition or Code. Any violation of (i) any term or condition set forth in this Ordinance or (ii) any applicable code, ordinance, or regulation of the Village shall be grounds for the immediate rescission of the approvals granted pursuant to this Ordinance.

Section 11. Severability and Repeal of Inconsistent Ordinances. If any section, paragraph, clause or provision of this Ordinance shall be held invalid, the invalidity thereof shall not affect any of the other provisions of this Ordinance. All ordinances in conflict herewith are hereby repealed to the extent of such conflict.

Section 12. Effective Date. This Ordinance shall be in full force and effect after its approval, passage and publication as provided by law.

ADOPTED this 4th day of March, 2019, pursuant to a roll call vote as follows:

Voting	Aye	Nay	Abstain	Absent
President Abu-Taleb	✓			
Trustee Andrews	✓			
Trustee Boutet	✓			
Trustee Button	✓			
Trustee Moroney	✓			
Trustee Taglia	✓			
Trustee Tucker	✓			

APPROVED this 4th day of March, 2019.


Anan Abu-Taleb, Village President

ATTEST


Vicki Scaman, Village Clerk

Published in pamphlet form this 4th day of March, 2019.


Vicki Scaman, Village Clerk

**ACKNOWLEDGEMENT AND AGREEMENT BY THE PETITIONER TO THE CONDITIONS OF THIS
ORDINANCE:**

PETITIONER – FENWICK HIGH SCHOOL, INC.

Richard A. Padgett

Dated: March 11, 2019

By:

Its:

February 7, 2019

President and Board of Trustees
Village of Oak Park
123 Madison Street
Oak Park, Illinois 60302

**Re: Application of Fenwick High School for a
 Planned Development for a Privately Owned
 Parking Garage at 505 Washington
 Boulevard – PC 18-11**

Dear Trustees:

History of Project.

On or about December 20, 2018, Fenwick High School, of 505 Washington Boulevard, Oak Park, Illinois 60302 ("Applicant") filed an application for approval of a planned development at 505 Washington Boulevard, on property depicted in the application ("Subject Property"), in the I Institutional Zoning District, for a five (5) story, six (6) floor, three hundred fifty (350) space private parking garage.

In conjunction with its application, the Applicant requests the following two (2) allowances from the strict requirements of the Village of Oak Park Zoning Ordinance ("Zoning Ordinance"):

1. Article 6 (Special Purpose Districts) Section 6.2 (I Institutional Zoning District) Subsection 6.2.C. (Dimensional Standards) Table 6-2 (I District Dimensional Standards): Relief is requested from the maximum building height of forty-five feet

Having heard and considered the testimony and evidence at the public hearing, the Commission makes the following findings of fact:

FINDINGS OF FACT

The Subject Property.

1. The Subject Property is an approximately thirty thousand six hundred (30,600) square feet zoning lot located South of Washington Boulevard between East Avenue to the West and Scoville Avenue to the East, and is commonly known as 505 Washington Avenue. The Subject Property is located in the I Institutional Zoning District. The Subject Property is currently improved with a surface parking lot and formerly contained two (2) residential buildings.

2. The Subject Property is surrounded by the following uses: to the North, a private high school operated by the Applicant, which is zoned within the I Institutional Zoning District, and residential dwellings, which are zoned within the R7 Multiple-Family District; to the South, residential dwellings, which are zoned within the MS Madison Street Zoning District; to the East, residential dwellings, which are zoned within the R7 Multiple-Family District; to the West, a private high school operated by the Applicant, which is zoned within the I Institutional Zoning District, and residential dwellings, which are zoned within the R7 Multiple-Family District.

3. The Subject Property is within the boundaries of the Madison Street Corridor Plan, which the Village Board of Trustees approved in 2006.

4. The Applicant is the contract purchaser of the Subject Property.

5. The proposed development will be built at a cost of approximately Thirteen Million Dollars (\$13,000,000).

strengthening the overall quality of the community. Village staff finds that the proposed parking garage fits the goals and objectives of the Comprehensive Plan.

13. In Chapter 4, the Comprehensive Plan discusses opportunities to strengthen the urban fabric by constructing context-sensitive infill development. Village staff finds that the proposed development fits this objective.

14. In Chapter 10, the Comprehensive Plan provides guidance related to multi-modal mobility, connections to other parts of the Chicago region, and telecommunications and technologies critical to quality of life and commercial growth. Additional off-street parking is needed in the vicinity of the Subject Property. Village staff finds that the proposed development will help alleviate some of the off-street parking demands in the vicinity of the Subject Property.

15. Village staff finds that the proposed development follows the Comprehensive Plan.

Madison Street Corridor Plan.

16. The purpose of the Madison Street Corridor Plan is to assist in the revitalization of the corridor by envisioning a mix of uses, aesthetic improvements, gateway enhancements, and business retention and recruitment strategies for the corridor. The Plan contains five main components: Inventory Report and Opportunity Analysis, Vision Alternatives, Preferred Vision, Development and Implementation Strategy, and Development Guidelines. The Plan also contains three companion reports, a Market Assessment, an Architectural Historical Survey and a Key Sites Report.

- b. The Madison Street, East Avenue and Scoville Avenue rights-of-way in the vicinity of the Subject Property will be improved in certain locations, and the Applicant will also help defray the cost of new signage along Madison Street, East Avenue and Scoville Avenue.
- c. The alley subject to the Applicant's vacation request in PC 18-11 will be purchased by the Applicant, and the Village will be freed from the costs of future maintenance and improvements to the alley.

Public Art As Part Of The Development.

21. Section 14.5.E.2.c. of the Zoning Ordinance requires that an Applicant provide at least one (1) piece of public art as part of the development. A contribution to the Oak Park art fund is also an option. In either case, the scope of the public art or contribution should be in proportion to the square footage of the development upon review and advice by the Village's partner agency the Oak Park Area Arts Council.

22. The Applicant intends to make a donation to the art fund.

The Planned Development Standards.

23. Section 14.5(A) of the Zoning Ordinance sets forth the following objectives for planned developments:

Through the use of allowances in the planned development process, the Village seeks to achieve some or all of the following specific objectives:

- 1. Create a more desirable environment than may be possible through strict application of other Village land use regulations with the use of creative design, landscape, and/or architectural features.
- 2. Enhance the existing character and property values of the Village and promotion of the general welfare by ingenious and imaginative designs resulting in a better and more creative use of land.
- 3. Coordinate the character, the form, and the relationship of structures to one another.
- 4. Preserve and enhance of desirable site characteristics such as natural topography, vegetation, and geologic features.

8. The proposed development is economically feasible and does not pose a current or potential burden upon the services, tax base, or other economic factors that affect the financial operations of the Village, except to the extent that such burden is balanced by the benefit derived by the Village from the proposed use.

25. During the public hearing, the Commission heard testimony and considered evidence regarding the proposed development.

26. Testimony focused on the need for off-street parking in the vicinity of the Subject Property for the staff and students of the Applicant's private high school, to alleviate difficulties with on-street parking in the area.

27. The Commission finds that the height of the proposed parking garage is appropriate under the Zoning Ordinance because the height will not exceed the existing buildings of the private high school operated by the Applicant in the vicinity of the Subject Property, and the additional height will allow the Applicant to reduce on-street parking demands in the area of the Subject Property.

28. The Commission finds that the reduction in the corner side setback for the proposed parking garage is appropriate under the Zoning Ordinance based on the alignment of the garage with the existing building's setbacks and the installation of a new landscape buffer within the Scoville Avenue setback area.

29. The Commission finds that the right-of-way improvements proposed by the Applicant will enhance pedestrian safety.

30. Further, the Commission concurs with, and incorporates, the findings of Village staff regarding the proposed development.

31. In summary, the Commission finds that by allowing the proposed development at the Subject Property as a planned development permit, including the

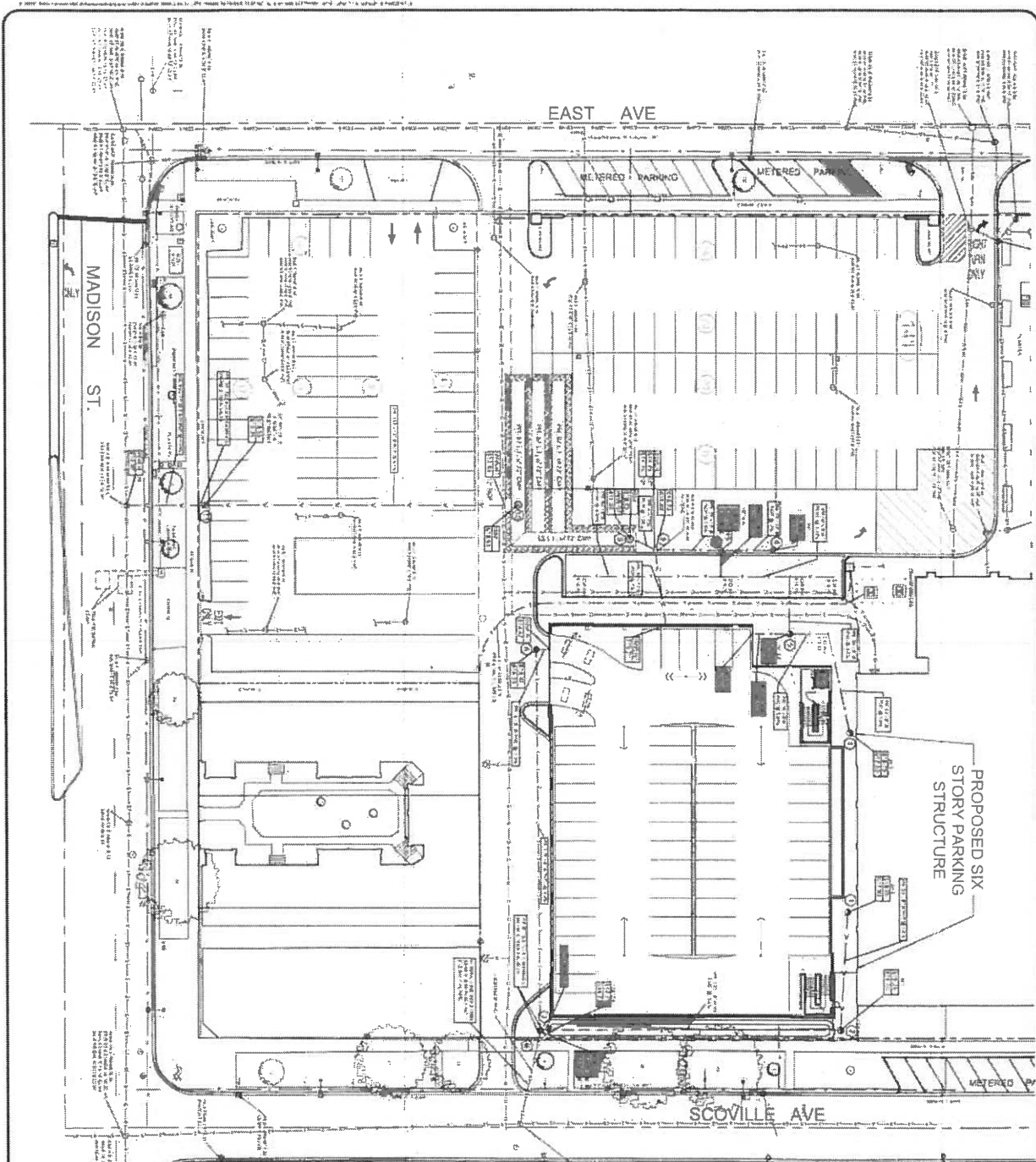
shall review traffic and parking concerns generated by the development at these meetings with neighbors and Village staff. If these post construction traffic and parking meetings yield Village staff recommendations that any measures should be taken to correct any unforeseen traffic or parking issues that have been caused by the development, the Applicant shall implement said recommendations within six (6) months after the study has been completed.

6. That semi-trailer truck traffic is prohibited on Washington Boulevard. The Applicant shall submit its route for construction traffic, its plan for construction parking, and its demolition and construction schedule to the Village Engineer for his/her review and approval. Construction traffic routes shall be limited to Madison Street and designated streets unless otherwise determined by the Village Engineer.
7. That during construction of the development, the Applicant shall post a conspicuous sign providing a local phone number for the construction manager which interested parties may call to obtain answers to questions about the development and its construction. Such telephone number shall be staffed during normal business hours, Monday through Friday, except legal holidays, by a person with authority to address and remedy problems, including, but not limited to, traffic, noise, maintenance and landscaping.
8. That the Applicant shall implement a construction related Communications Plan.
9. That the Applicant shall insure that all construction debris remains on the Subject Property and is removed on a regular basis. The Applicant shall also use best efforts to mitigate any offsite dust and debris.
10. That the Applicant provides a list of final exterior building, landscaping and design materials to be approved by the Village prior to building permit submittal, as detailed in the presentation to the Plan Commission and approved by the Village Board of Trustees.
11. That during construction of the proposed development, the Village designates a staff liaison, with whom the Applicant shall reasonably and timely communicate and cooperate.
12. The Applicant shall implement the KLOA, Inc. recommendations in the February 1, 2019 report in regard to improvements on the Subject Property.
13. Because (4) four on-street parking spaces are being removed to improve traffic flow, the Applicant shall provide four (4) onsite parking spaces for

the Village's overnight parking permit holders, until such time these parking spaces are restored on-street.

14. The Applicant shall record with the Cook County Recorder's Office the Planned Development Ordinance, Findings of Fact and plans within thirty (30) days after Village Board approval.
15. That in the event the Applicant or its successors or assigns fails to comply with one or more of the foregoing conditions and restrictions after thirty (30) days written notice by the Village or its agents, the President and Board of Trustees may thereafter revoke or limit the planned development provided, however, that the Applicant or its successors shall be deemed to have complied if they promptly commence a cure and diligently pursue that cure to completion where such cure is not reasonably susceptible to completion within such thirty (30) day period.

This report adopted by a 8 to 0 vote of
the Plan Commission, sitting as a Zoning
Commission, this 7th day of February, 2019.



FOR PERMIT

STRUCTURE SCHEDULE			
ITEM NO.	DESCRIPTION	QTY	UNIT
1	CONCRETE	10,000	CU YD
2	STEEL	1,000	TON
3	ASPHALT	5,000	CU YD
4	PAVING	10,000	CU YD
5	LANDSCAPING	1,000	CU YD
6	UTILITIES	1,000	CU YD
7	CONCRETE	10,000	CU YD
8	STEEL	1,000	TON
9	ASPHALT	5,000	CU YD
10	PAVING	10,000	CU YD
11	LANDSCAPING	1,000	CU YD
12	UTILITIES	1,000	CU YD

NOTE:
 PARKING AT THE LIMIT OF THE PROPERTY.
 CONSTRUCTION IS A VARIOUS SIZES AND COULD BE
 INDICATING EXISTING AND A TYPICAL ROUTE.




PARKING STRUCTURE
 FENWICK HIGH SCHOOL
 505 WASHINGTON BLVD, OAK PARK, IL
 UTILITY SHEET

Joseph A. Schudt & Associates
 8436 ENTERPRISE DRIVE, BLOOMINGTON, IL 61710
 PHONE: 708-720-1000 FAX: 708-720-1005

DATE: 12-20-18
 DRAWN: JAS
 CHECKED: JAS
 PROJECT NO: 18-055


SHEET: 6 OF 13









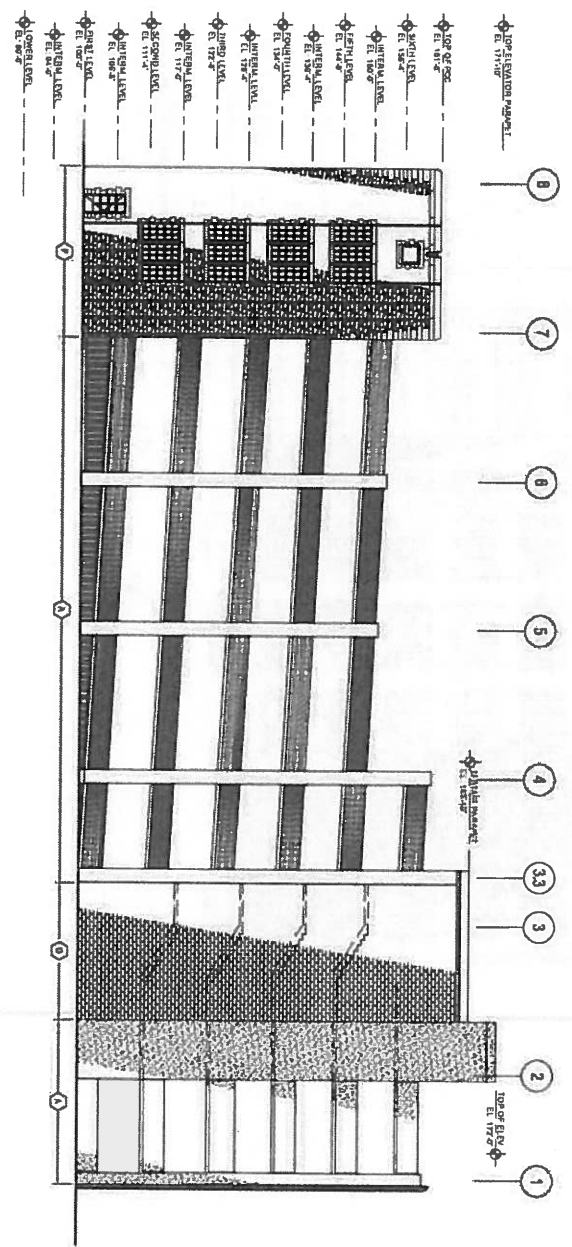




© NGIM ARCHITECTS 2018

HENWICK MASTER PLAN

NEW PARKING GARAGE FOR FENWICK HIGH SCHOOL
AT 505 WASHINGTON BLVD., OAK PARK, ILLINOIS 60302



1 NORTH ELEVATION
SCALE: 1" = 20'

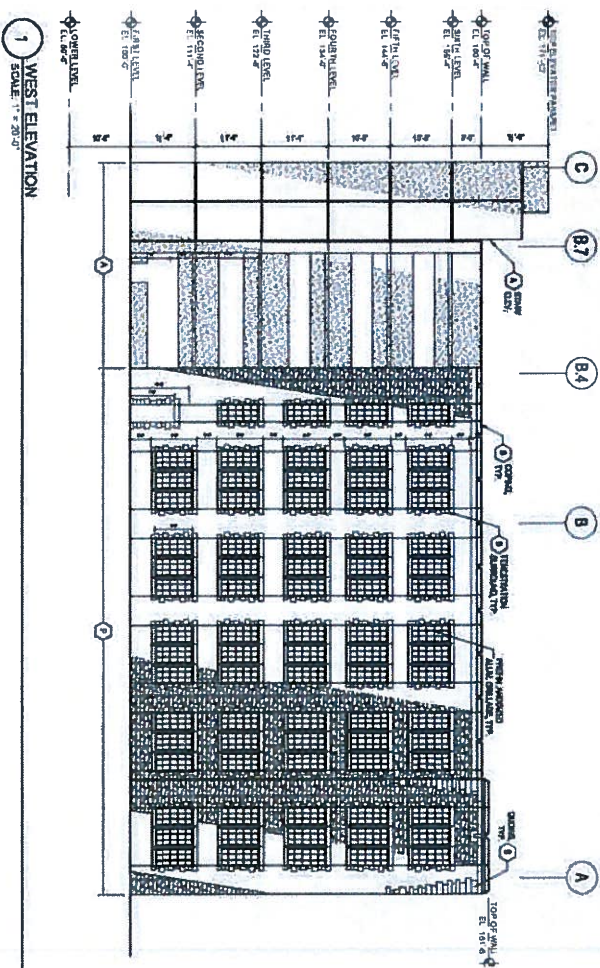
Scale: 1" = 20'

0 5 10 15 20

- 1. EX. CONC. JOIST TRUSS FRAM.
- 2. ARCHITECTURAL GLASS, LAMINATE FRAM.
- 3. ARCHITECTURAL GLASS, LAMINATE FRAM.
- 4. ALUM. ARCHITECTURAL FRAM. PANELS
- 5. ALUM. ARCHITECTURAL FRAM. PANELS
- 6. ARCHITECTURAL GLASS, LAMINATE FRAM.
- 7. ARCHITECTURAL GLASS, LAMINATE FRAM.
- 8. EX. CONC. JOIST TRUSS FRAM.

REVISIONS		DATE	BY	CHKD.	APP'D.
1	ISSUED FOR PERMIT	12-15-10	DESIGN	DESIGN	DESIGN
2	ISSUED FOR CONSTRUCTION	01-15-11	DESIGN	DESIGN	DESIGN
3	ISSUED FOR CONSTRUCTION	01-15-11	DESIGN	DESIGN	DESIGN
4	ISSUED FOR CONSTRUCTION	01-15-11	DESIGN	DESIGN	DESIGN
5	ISSUED FOR CONSTRUCTION	01-15-11	DESIGN	DESIGN	DESIGN
6	ISSUED FOR CONSTRUCTION	01-15-11	DESIGN	DESIGN	DESIGN
7	ISSUED FOR CONSTRUCTION	01-15-11	DESIGN	DESIGN	DESIGN
8	ISSUED FOR CONSTRUCTION	01-15-11	DESIGN	DESIGN	DESIGN
9	ISSUED FOR CONSTRUCTION	01-15-11	DESIGN	DESIGN	DESIGN
10	ISSUED FOR CONSTRUCTION	01-15-11	DESIGN	DESIGN	DESIGN

EX-8F4



1 WEST ELEVATION
SCALE: 1" = 20'-0"

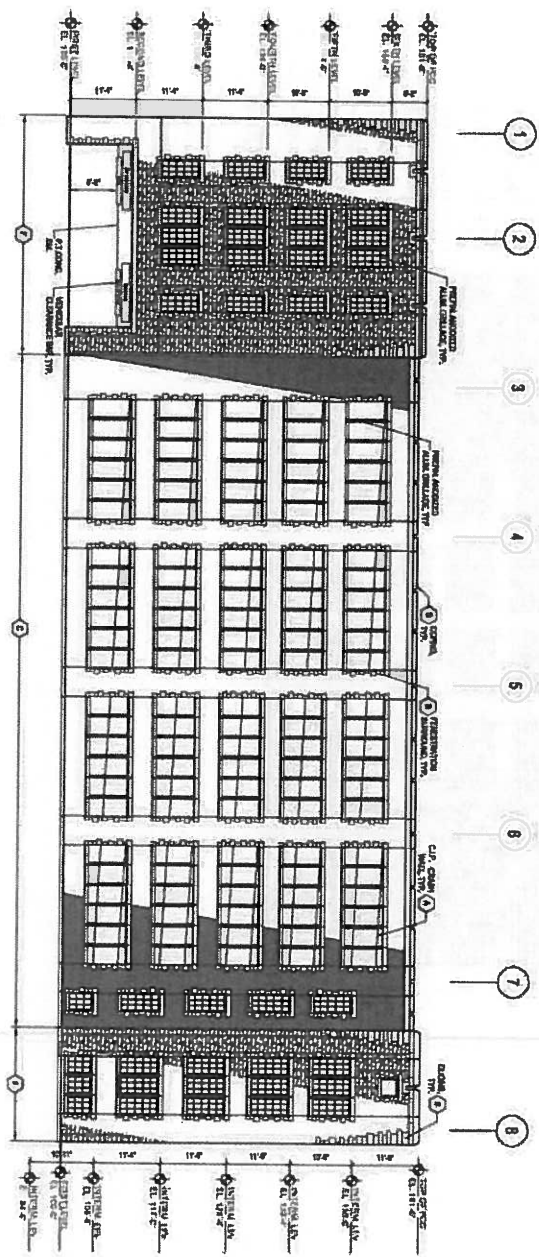
Scale: 1" = 20'

- A CLP CORP., ACADEMY ROAD
- B ARCHITECTURAL P.C., LAMARINE PARK
- C ARCHITECTURAL P.C., LAMARINE PARK
- D ALMA ASSOCIATES, P.C., 1001 S. 10TH
- E ALMA ASSOCIATES, P.C., 1001 S. 10TH
- F ARCHITECTURAL P.C., LAMARINE PARK
- G CHILLY, 1001 S. 10TH

[illegible]

NEW PARKING GARAGE FOR FENWICK HIGH SCHOOL
AT 505 WASHINGTON BLVD., OAK PARK, ILLINOIS 60302

SOUTH ELEVATION
SCALE 1" = 20'



- 1. C.A. CORP. ARCHITECT FIRM
- 2. ARCHITECTURAL FIRM, LANSING PARK
- 3. ARCHITECTURAL FIRM, WINDY HILL
- 4. ALAN ANDERSON, INC. ARCHITECT
- 5. ALAN ANDERSON, INC. ARCHITECT
- 6. ALAN ANDERSON, INC. ARCHITECT
- 7. ALAN ANDERSON, INC. ARCHITECT
- 8. ALAN ANDERSON, INC. ARCHITECT
- 9. ALAN ANDERSON, INC. ARCHITECT
- 10. ALAN ANDERSON, INC. ARCHITECT
- 11. ALAN ANDERSON, INC. ARCHITECT
- 12. ALAN ANDERSON, INC. ARCHITECT
- 13. ALAN ANDERSON, INC. ARCHITECT
- 14. ALAN ANDERSON, INC. ARCHITECT
- 15. ALAN ANDERSON, INC. ARCHITECT
- 16. ALAN ANDERSON, INC. ARCHITECT
- 17. ALAN ANDERSON, INC. ARCHITECT
- 18. ALAN ANDERSON, INC. ARCHITECT
- 19. ALAN ANDERSON, INC. ARCHITECT
- 20. ALAN ANDERSON, INC. ARCHITECT
- 21. ALAN ANDERSON, INC. ARCHITECT
- 22. ALAN ANDERSON, INC. ARCHITECT
- 23. ALAN ANDERSON, INC. ARCHITECT
- 24. ALAN ANDERSON, INC. ARCHITECT
- 25. ALAN ANDERSON, INC. ARCHITECT
- 26. ALAN ANDERSON, INC. ARCHITECT
- 27. ALAN ANDERSON, INC. ARCHITECT
- 28. ALAN ANDERSON, INC. ARCHITECT
- 29. ALAN ANDERSON, INC. ARCHITECT
- 30. ALAN ANDERSON, INC. ARCHITECT
- 31. ALAN ANDERSON, INC. ARCHITECT
- 32. ALAN ANDERSON, INC. ARCHITECT
- 33. ALAN ANDERSON, INC. ARCHITECT
- 34. ALAN ANDERSON, INC. ARCHITECT
- 35. ALAN ANDERSON, INC. ARCHITECT
- 36. ALAN ANDERSON, INC. ARCHITECT
- 37. ALAN ANDERSON, INC. ARCHITECT
- 38. ALAN ANDERSON, INC. ARCHITECT
- 39. ALAN ANDERSON, INC. ARCHITECT
- 40. ALAN ANDERSON, INC. ARCHITECT
- 41. ALAN ANDERSON, INC. ARCHITECT
- 42. ALAN ANDERSON, INC. ARCHITECT
- 43. ALAN ANDERSON, INC. ARCHITECT
- 44. ALAN ANDERSON, INC. ARCHITECT
- 45. ALAN ANDERSON, INC. ARCHITECT
- 46. ALAN ANDERSON, INC. ARCHITECT
- 47. ALAN ANDERSON, INC. ARCHITECT
- 48. ALAN ANDERSON, INC. ARCHITECT
- 49. ALAN ANDERSON, INC. ARCHITECT
- 50. ALAN ANDERSON, INC. ARCHITECT
- 51. ALAN ANDERSON, INC. ARCHITECT
- 52. ALAN ANDERSON, INC. ARCHITECT
- 53. ALAN ANDERSON, INC. ARCHITECT
- 54. ALAN ANDERSON, INC. ARCHITECT
- 55. ALAN ANDERSON, INC. ARCHITECT
- 56. ALAN ANDERSON, INC. ARCHITECT
- 57. ALAN ANDERSON, INC. ARCHITECT
- 58. ALAN ANDERSON, INC. ARCHITECT
- 59. ALAN ANDERSON, INC. ARCHITECT
- 60. ALAN ANDERSON, INC. ARCHITECT
- 61. ALAN ANDERSON, INC. ARCHITECT
- 62. ALAN ANDERSON, INC. ARCHITECT
- 63. ALAN ANDERSON, INC. ARCHITECT
- 64. ALAN ANDERSON, INC. ARCHITECT
- 65. ALAN ANDERSON, INC. ARCHITECT
- 66. ALAN ANDERSON, INC. ARCHITECT
- 67. ALAN ANDERSON, INC. ARCHITECT
- 68. ALAN ANDERSON, INC. ARCHITECT
- 69. ALAN ANDERSON, INC. ARCHITECT
- 70. ALAN ANDERSON, INC. ARCHITECT
- 71. ALAN ANDERSON, INC. ARCHITECT
- 72. ALAN ANDERSON, INC. ARCHITECT
- 73. ALAN ANDERSON, INC. ARCHITECT
- 74. ALAN ANDERSON, INC. ARCHITECT
- 75. ALAN ANDERSON, INC. ARCHITECT
- 76. ALAN ANDERSON, INC. ARCHITECT
- 77. ALAN ANDERSON, INC. ARCHITECT
- 78. ALAN ANDERSON, INC. ARCHITECT
- 79. ALAN ANDERSON, INC. ARCHITECT
- 80. ALAN ANDERSON, INC. ARCHITECT
- 81. ALAN ANDERSON, INC. ARCHITECT
- 82. ALAN ANDERSON, INC. ARCHITECT
- 83. ALAN ANDERSON, INC. ARCHITECT
- 84. ALAN ANDERSON, INC. ARCHITECT
- 85. ALAN ANDERSON, INC. ARCHITECT
- 86. ALAN ANDERSON, INC. ARCHITECT
- 87. ALAN ANDERSON, INC. ARCHITECT
- 88. ALAN ANDERSON, INC. ARCHITECT
- 89. ALAN ANDERSON, INC. ARCHITECT
- 90. ALAN ANDERSON, INC. ARCHITECT
- 91. ALAN ANDERSON, INC. ARCHITECT
- 92. ALAN ANDERSON, INC. ARCHITECT
- 93. ALAN ANDERSON, INC. ARCHITECT
- 94. ALAN ANDERSON, INC. ARCHITECT
- 95. ALAN ANDERSON, INC. ARCHITECT
- 96. ALAN ANDERSON, INC. ARCHITECT
- 97. ALAN ANDERSON, INC. ARCHITECT
- 98. ALAN ANDERSON, INC. ARCHITECT
- 99. ALAN ANDERSON, INC. ARCHITECT
- 100. ALAN ANDERSON, INC. ARCHITECT

Scale: 1" = 20'

0 5 10 15 20 40

REVISIONS		DATE	BY	APP'D
1	REVISION			
2	REVISION			
3	REVISION			
4	REVISION			
5	REVISION			
6	REVISION			
7	REVISION			
8	REVISION			
9	REVISION			
10	REVISION			
11	REVISION			
12	REVISION			
13	REVISION			
14	REVISION			
15	REVISION			
16	REVISION			
17	REVISION			
18	REVISION			
19	REVISION			
20	REVISION			
21	REVISION			
22	REVISION			
23	REVISION			
24	REVISION			
25	REVISION			
26	REVISION			
27	REVISION			
28	REVISION			
29	REVISION			
30	REVISION			
31	REVISION			
32	REVISION			
33	REVISION			
34	REVISION			
35	REVISION			
36	REVISION			
37	REVISION			
38	REVISION			
39	REVISION			
40	REVISION			
41	REVISION			
42	REVISION			
43	REVISION			
44	REVISION			
45	REVISION			
46	REVISION			
47	REVISION			
48	REVISION			
49	REVISION			
50	REVISION			
51	REVISION			
52	REVISION			
53	REVISION			
54	REVISION			
55	REVISION			
56	REVISION			
57	REVISION			
58	REVISION			
59	REVISION			
60	REVISION			
61	REVISION			
62	REVISION			
63	REVISION			
64	REVISION			
65	REVISION			
66	REVISION			
67	REVISION			
68	REVISION			
69	REVISION			
70	REVISION			
71	REVISION			
72	REVISION			
73	REVISION			
74	REVISION			
75	REVISION			
76	REVISION			
77	REVISION			
78	REVISION			
79	REVISION			
80	REVISION			
81	REVISION			
82	REVISION			
83	REVISION			
84	REVISION			
85	REVISION			
86	REVISION			
87	REVISION			
88	REVISION			
89	REVISION			
90	REVISION			
91	REVISION			
92	REVISION			
93	REVISION			
94	REVISION			
95	REVISION			
96	REVISION			
97	REVISION			
98	REVISION			
99	REVISION			
100	REVISION			

EX-8F2

